

**NOTICE!!**

**These documents have been scanned!**

**Do not place un-scanned documents beneath this notice!**

**Do not remove this notice from this file!**

GPO Jacket No. 560-102  
Print Order 61540  
Rise Business Services, LLC  
Job=AZ15 6/26/2019



Box Number= AZ15131



Claim Begin-End: AMC364221-AMC364223

**1 Initial Receipt**



AZ15131-1

AMC364221-AMC364399

**United States Department of the Interior**  
**Bureau of Land Management**  
 BUSINESS & SUPPORT SVCS DIV  
 222 N CENTRAL AVE  
 PHOENIX, AZ 85004 -2203  
 Phone: (602) 417-9200


Receipt	
No:	1013430

<b>Transaction #:</b> 1049304 <b>Date of Transaction:</b> 01/14/2005	<b>ENTERED INTO COMPUTER</b> JAN 31 2005 <i>PB</i>
<b>CUSTOMER:</b>	TED BIGELOW PO BOX 323 WITTMANN, AZ 85361

LINE #	QTY	DESCRIPTION	REMARKS	UNIT PRICE	TOTAL
1	3.00	LOCATABLE MINERALS / MINING CLAIMS-NEW, UNADJUDI, ONE OR MORE AUTH NO'S / NEW MINING CLAIM LOCATION FEE \$25 (1993) <b>CASES:</b> AMC364221/\$25.00, AMC364222/\$25.00, AMC364223/\$25.00		- n/a -	75.00
2	3.00	LOCATABLE MINERALS / MINING CLAIMS-NEW, UNADJUDI, ONE OR MORE AUTH NO'S / NEW MINING CLAIM SVC CHG \$10 (1930) <b>CASES:</b> AMC364221/\$10.00, AMC364222/\$10.00, AMC364223/\$10.00		- n/a -	30.00
3	3.00	LOCATABLE MINERALS / MINING CLAIMS-NEW, UNADJUDI, ONE OR MORE AUTH NO'S / NEW MINING CLM MAINT FEE \$100(1993) <b>CASES:</b> AMC364221/\$100.00, AMC364222/\$100.00, AMC364223/\$100.00	MAIN 2005 (3)	- n/a -	300.00
<b>TOTAL:</b>					<b>\$405.00</b>

**PAYMENT INFORMATION**

NOTE: Items will appear on credit card statement as "Bureau of Land Management".

1	AMOUNT:	\$405.00	POSTMARKED:	N/A
	TYPE:	CREDIT CARD	RECEIVED:	01/14/2005
	NAME:	BIGELOW, TED PO BOX 323 WITTMANN AZ 85361		
	CARD NO:	XXXXXXXXXXXX7366	AUTH CODE:	014235
	NAME ON CARD:	TED BIGELOW		
	EXPIRES:	12/31/2006		
	SIGNATURE:			

**REMARKS**

This receipt was generated by the automated BLM Collections and Billing System and is a paper representation of a portion of the official electronic record contained therein.

**NOTICE!!**

**These documents have been scanned!**

**Do not place un-scanned documents beneath this notice!**

**Do not remove this notice from this file!**

GPO Jacket No. 560-102  
Print Order 61540  
Rise Business Services, LLC  
Job=AZ15 6/26/2019



Box Number= AZ15131



Claim Begin-End: AMC364221-AMC364223

**2 Correspondence**



AZ15131-1

AMC364221-AMC364399



# United States Department of the Interior



BUREAU OF LAND MANAGEMENT  
Arizona State Office  
One North Central Avenue, Suite 800  
Phoenix, Arizona 85004-4427  
www.blm.gov/az/

FEB 24 2016

In Reply Refer To:  
3800 (9200) RE  
AMC364221

CERTIFIED MAIL – RETURN RECEIPT REQUESTED NO. 7015 3010 0001 8914 2149

## NOTICE

KULCZYCKYJ JOHN : This Notice Affects Those Claims  
677 ROLLING HILLS LN APT 1 : Shown in the Block Below.  
LAPEER, MI 48446-4724 :

---

AMC364223  
KING MIDAS #14

---

### Association Placer Mining Claims Documentation or Amendments Required

The mining claims listed above are association placer mining claims that are over 20 acres in size. The claims were originally located with the required number of locators to meet the 20-acre per locator requirement. However, the claims are now held by a smaller group of claimants than originally located them and are therefore not in compliance with the legal requirements.

By law, each individual claimant is allowed to hold a maximum of 20 acres per claim. A corporation is considered to be a single entity that is allowed to hold a maximum of 20 acres per claim. In accordance with 43 CFR 3833.33 you may transfer, sell, or otherwise convey an association placer mining claim at any time to an equal or greater number of mining claimants. If you want to transfer an association placer claim to an individual or an association that is smaller in number than the association that located the claim you (a) must have discovered a valuable mineral deposit before the transfer; or (b) upon notice from the Bureau of Land Management (BLM), you must reduce the acreage of the claim, if necessary, so that you meet the 20-acre per locator limit.

In reviewing the case file for these claims it was noted that at the time of transfer to an individual or smaller number of locators than originally located the claims, BLM did not receive documentation supporting that a discovery of a valuable mineral deposit was made. Without this documentation we cannot determine if the claims are being properly held by the correct number

of claimants. Therefore, we are requiring that the appropriate documentation be submitted to BLM. We are enclosing a list to clarify what documentation must be provided to BLM to support the discovery of a valuable mineral deposit.

If you have the required documentation, dated **prior** to the date of transfer, you may file it with this office for review by a mineral examiner. If you do not have the proper documentation, you must amend the claims listed above, reducing the acreage to 20 acres per claimant, as is allowed by law.

We must receive either documentation supporting a discovery of a valuable mineral deposit, or amendments within 30 days of your receipt of this notice. If the required documentation or the amendments are not received within the 30-day timeframe the mining claims will be declared forfeited and void. If amendments are filed, there is a \$10 BLM processing fee for each amendment. The amendments must also be filed with the county.

If additional information is required, please contact Rod Ebert at 602-417-9397. Please include your AMC serial number(s) on all correspondence.



Rebecca Heick  
Deputy State Director  
Lands, Minerals and Energy Division

Enclosure

**SENDER: COMPLETE THIS SECTION**

- Complete items 1, 2, and 3.
- Print your name and address on the reverse so that we can return the card to you.
- Attach this card to the back of the mailpiece, or on the front if space permits.

1. Article Addressed to:

**KULCZYCKYJ JOHN**  
**677 ROLLING HILLS LN APT 1**  
**LAPEER, MI 48446-4724**  
**920/RE/AMC364221**



9590 9402 1204 5246 3066 49

2. Article Number (Transfer from service label)

7015 3010 0001 8914 2149

**COMPLETE THIS SECTION ON DELIVERY**

A. Signature

*[Handwritten Signature]*  Agent  
 Addressee

B. Received by (Printed Name)

*[Handwritten Name]* C. Date of Delivery *3-4-16*

D. Is delivery address different from item 1?  Yes  
 If YES, enter delivery address below:  No



2016 MAR -1 P 4:06

PHOENIX, ARIZONA

3. Service Type

- |  |   |
|--|---|
| <input type="checkbox"/> Adult Signature                         | <input type="checkbox"/> Priority Mail Express®                     |
| <input type="checkbox"/> Adult Signature Restricted Delivery     | <input type="checkbox"/> Registered Mail™                           |
| <input checked="" type="checkbox"/> Certified Mail®              | <input type="checkbox"/> Registered Mail Restricted Delivery        |
| <input type="checkbox"/> Certified Mail Restricted Delivery      | <input checked="" type="checkbox"/> Return Receipt for Merchandise  |
| <input type="checkbox"/> Collect on Delivery                     | <input checked="" type="checkbox"/> Signature Confirmation™         |
| <input type="checkbox"/> Collect on Delivery Restricted Delivery | <input type="checkbox"/> Signature Confirmation Restricted Delivery |
| <input type="checkbox"/> Registered Mail Restricted Delivery     |   |

USPS TRACKING#



First-Class Mail  
Postage & Fees Paid  
USPS  
Permit No. G-10

9590 9402 1204 5246 3066 49

**United States  
Postal Service**

• Sender: Please print your name, address, and ZIP+4® in this box•

UNITED STATES  
DEPARTMENT OF THE INTERIOR  
Bureau of Land Management  
Arizona State Office  
One N. Central Avenue, Suite 800  
Phoenix, AZ 85004-4427

04442700





*A. Bunda  
12/5/07*

December 6, 2007

In Reply Refer To:  
3800 (AZ-933) AB  
AMC364221

NOTICE

Alyson Barnett  
3836 El Paso Drive  
Cottonwood, Arizona 86326

:  
:  
:  
:  
:  
:  
:

AMC364221  
Thunder Canyon #7

Robert Burnham  
850 Spring Creek Trail  
Cornville, Arizona 86325

Transfer Not Processed

On September 24, 2007, a Quit Claim Deed (QCD) was received by the Arizona State Office, Bureau of Land Management, transferring the mining claim listed above from Ernest Barnett to Alyson Barnett.

We received the death certificate for Ernest Barnett, but in order to process the transfer we also require proof of who is the executor of the will and has authority to act on behalf of Ernest Barnett. Normally we would request that you send in the documentation, however, in this case, no 2008 assessment document was filed on or before September 1, 2007, so the claim will be declared forfeited and closed. You should be receiving a decision letter regarding the closure of the claim in the next few months. However, we did want to inform you that we cannot process the transfer.

If additional information is required, please call Amy Bunda at 602-417-9334. Please include your AMC serial number(s) on all correspondence.

**/s/ Alvin L. Burch**

Alvin L. Burch  
Group Administrator  
Renewable and Mineral Resources Group

Date: 12/5/07

ROUTING AND TRANSMITTAL SLIP

TO: (Name, office symbol, room number, building, Agency/Post)	Initials	Date
1. Amy Bunda (AZ 933)	AB	12/5/07
2. Al Burch (AZ 932)	A. Burch	12/6/07
3. Pauline Brown (AZ 933)	PB	DEC 06 2007
4.		
5.		
6.		
7.		
8.		
9.		

Action	File	Note and Return
Approval	For Clearance	Per Conversation
As Requested	For Correction	Prepare Reply
Circulate	For Your Information	See Me
Comment	Investigate	X Signature
x Coordination	Justify	

**REMARKS:**

DO NOT use this form as a RECORD of approvals, concurrences, disposal, clearances, and similar actions

From: (Name, org. symbol, Agency/Post)  Amy Bunda Land Law Examiner, AZ933	Room No.
	Phone No. FTS x 334

OPTIONAL FORM 41 (Rev. 7/76)  
 Prescribed by GSA  
 FPMR (41 CFR) 101-11.206

Robert Burnham  
850 Spring Creek Trail  
Cornville, AZ 86325

Robert Burnham

AMC 364221

RECEIVED  
BLM, AZ STATE OFFICE

2007 SEP 24 A 7:46

PHOENIX, ARIZONA

No fees received for the maintenance fee prior to Sep 1, 2007.  
No waiver received prior to Sep 1, 2007. No fees with PO.  
Transfer not processed. AB money earned

Check here is this is a change of address.

Telephone: 728-646-9169

E-mail address: alybarnett@msn.com

AMC 364221


**AFFIDAVIT OF PERFORMANCE OF ANNUAL WORK**

1. State of Arizona, County of Maricopa ss:

2. I (Name) \_\_\_\_\_

3. Reside at (Address) 3836 E Paso Dr

City Cottonwood County Yavapai



State AZ Zip 86326 being duly sworn, depose and say that I am a citizen of the United States, more than eighteen years of age, that all of the facts set forth in this affidavit, subject to the provisions and penalties of 18 U.S.C. 1001 pertaining to the filing of false, fictitious, or fraudulent statements with the United States, are true and correct according to the best of my knowledge, information and belief.

4. Owner's name and address (If not shown in Items 1-3 above) Ernest S. Barnett (deceased) & Robert Burnham

5. That I am personally acquainted with the mining claim(s). The work and improvements were made by and at the expense of the owner(s) of said claim(s). Said contiguous group of claims, listed on this document, are situated in the San Domingo (optional) Mining District; Maricopa County, Arizona.

Line No.	AMC NUMBER	CLAIM/SITE NAME	COUNTY RECORDER DATA (If available)	TWP	RNG	SEC
1	364221	Thunder Canyon #1	05-0061186	7N	4W	26
2						
3						
4						
5						
6						

BLM  
Date  
Stamp

RECEIVED  
B.L.M. AZ STATE OFFICE

2007 SEP 24 A 7:46

PHOENIX, ARIZONA

7					
8					
9					
10					


6. That between the dates starting at 12 o'clock noon on September 1, 20 06 and ending at 12 o'clock noon on September 1, 20 07 at least \$ 100.00 dollars worth of work and improvements were done and performed upon said claim(s) or upon one or more of a contiguous group of claims for the benefit of all, wholly or partly outside of a contiguous group of claims for the benefit of all, not including the location work.

7. That the following persons were employed to perform the work and improvements described herein: \_\_\_\_\_

8. That the work and improvements performed were: Road improvements, mining and reclamation

9. Dated: 9/19/07 Signature: Robert Burnham  
Alfred Barnett  
 SUBSCRIBED AND SWORN TO before me, a Notary Public, this 17th day of September 2007

By: Cherle Collier  
 Notary Public Cherle Collier  
 MY COMMISSION EXPIRES 01-08-2009



No. of Claims: \_\_\_\_\_ x \$5 = \_\_\_\_\_  
 Payment Type: \_\_\_\_\_ Init. \_\_\_\_\_  
 Receipt No.: \_\_\_\_\_  
 For BLM Use Only

Bureau of Land Management  
 Arizona State Office  
[www.az.blm.gov](http://www.az.blm.gov)

Form: MCF108  
 Revised June 2005  
 Page 2 of 2

**MAINTENANCE FEE PAYMENT**

Claimant Name: Ernest S. Barnett & Robert Burkhham  
 Address: 3836 El Paso Dr  
 City: Cottonwood State: AZ Zip: 86326  
 Telephone: 928.646.9169  
 E-mail address: albarnett@msn.com  
 Signature: \_\_\_\_\_

RECEIVED  
 B.L.M. AZ STATE OFFICE

2007 SEP 24 A 7:46  
 PHOENIX, ARIZONA  
 BLM  
 Date  
 Stamp

Check here if this is a change of address.

LINE NO.	AMC NUMBER	CLAIM/SITE NAME	COUNTY RECORDER DATA (If available)	TWP	RNG	SEC
1	364221	Thunder Canyon #7	05-0061186	7N	4W	36
2						
3						
4						
5						
6						
7						
8						
9						
10						

List additional claims on Form MCF114.

**Bureau of Land Management**  
**Arizona State Office**  
[www.az.blm.gov](http://www.az.blm.gov)

No. of Claims: \_\_\_\_\_ x \$125 = \_\_\_\_\_  
 Check No: \_\_\_\_\_ Init. \_\_\_\_\_  
 Receipt No.: \_\_\_\_\_  
**For BLM Use Only**

**Form: MCF112**  
 Revised July 2005

This form is available from the **Arizona Department of Mines and Mineral Resources** and may be reproduced.

AMC 364221

Above Space Reserved for Recording

[If required by your jurisdiction, list above the name & address of: 1) where to return this form; 2) preparer; 3) party requesting recording.]

# Quitclaim Deed

Date of this Document: \_\_\_\_\_

Reference Number of Any Related Documents: 05-0061186

Grantor:

Name Ernest S Barnett (deceased)  
Street Address 3836 El Paso DR  
City/State/Zip Cottonwood AZ 86326

Grantee:

Name Alyson E. Barnett  
Street Address 3836 El Paso DR  
City/State/Zip Cottonwood, AZ 86326

RECEIVED  
B.L.M. AZ STATE OFFICE  
2007 SEP 21 A 7:47  
PHOENIX, ARIZONA

Abbreviated Legal Description (i.e., lot, block, plat or section, township, range, quarter/quarter or unit, building and condo name): Mining Claim: Amc 364221 Thunder Canyon # 7

Assessor's Property Tax Parcel/Account Number(s): 05-0061186

**THIS QUITCLAIM DEED**, executed this 19th day of Sept, 2007, by first party, Grantor, Ernest S Barnett, whose mailing address is 3836 El Paso DR Cottonwood AZ 86326, to second party, Grantee, Alyson E. Barnett whose mailing address is 3836 El Paso Dr Cottonwood AZ 86326.

**WITNESSETH** that the said first party, for good consideration and for the sum of 0 Dollars (\$ 0) paid by the said second party, the receipt whereof is hereby acknowledged, does hereby remise, release and quitclaim unto the said second party forever, all the right, title, interest and claim,

**CERTIFICATION OF VITAL RECORD**

"VERIFICATION BOX" (HOLD BETWEEN THUMB AND FOREFINGER, OR BREATHE ON IT. COLOR WILL CHANGE TO BLUE AND THEN RETURN.)

**STATE OF ARIZONA**

ORIGINAL  
STATE  
COPY

**STATE OF ARIZONA  
DEPARTMENT OF HEALTH SERVICES - OFFICE OF VITAL RECORDS  
CERTIFICATE OF DEATH**

DEATH NO.  
**D-102**

NAME OF DECEASED A. FIRST <b>ERNEST</b>			B. MIDDLE <b>STEVENS</b>			C. LAST <b>BARNETTE</b>			SEX 2. <b>MALE</b>	DATE OF DEATH MONTH DAY YEAR 3. <b>SEPTEMBER 16, 2006</b>						
RACE (e.g., white, black, American Indian, (specify tribe) etc.) SPECIFY: 4A. <b>WHITE</b>			WAS DECEASED OF HISPANIC ORIGIN: (SPECIFY YES OR NO) 4B. <b>NO</b>			IF YES, INDICATE MEXICAN, SPANISH, PUERTO RICAN, CUBAN, ETC. 4C. <b>MARRIED</b>			WAS DECEASED EVER IN U.S. ARMED FORCES? (SPECIFY YES OR NO) 5. <b>YES</b>							
PLACE OF DEATH 6A. COUNTY <b>YAVAPAI</b>			6B. TOWN OR CITY <b>COTTONWOOD</b>			6C. HOSPITAL OR INSTITUTION (IF RESIDENCE, GIVE STREET ADDRESS) <b>3836 EL PASO DR.</b>			6D. <input type="checkbox"/> DOA <input type="checkbox"/> OP EMER. <input type="checkbox"/> IN PATIENT							
DATE OF BIRTH 7. MONTH DAY YEAR <b>JULY 28, 1935</b>			AGE (YEARS LAST BIRTHDAY) 8A. <b>71</b>		IF UNDER 1 YEAR MOS. DAYS 8B.		IF UNDER 1 DAY HRS. MIN. 8C.		MARRIED, NEVER MARRIED, WIDOWED, DIVORCED (SPECIFY) 9. <b>MARRIED</b>			SURVIVING SPOUSE (IF WIFE, GIVE MAIDEN NAME) 10. <b>ALYSON ELIZABETH HASKINS</b>				
STATE AND CITY OF BIRTH (If not in USA, name country) 11. <b>JACKSON, MISSISSIPPI</b>			CITIZEN OF WHAT COUNTRY? SPECIFY 12. <b>U.S.A.</b>			SOCIAL SECURITY NO. <b>426-64-4675</b>			USUAL OCCUPATION (Give kind of work done not DOB/BENEFIT (retired)) 14A. <b>ENGINEER</b>			KIND OF BUSINESS OR INDUSTRY 14B. <b>AEROSPACE</b>				
USUAL RESIDENCE 15A. STATE <b>ARIZONA</b>		15B. COUNTY <b>YAVAPAI</b>		15C. TOWN OR CITY <b>COTTONWOOD</b>		15D. ZIP CODE <b>86326</b>		HOW LONG IN ARIZONA? 16. <b>7 YEARS</b>		EDUCATION HIGHEST GRADE COMPLETED 17. <b>COLLEGE (1-4 or 5+)</b>						
STREET ADDRESS OF R.F.D. 15E. <b>3836 EL PASO DRIVE</b>			INSIDE CITY LIMITS? (SPECIFY Yes or No) 15F. <b>YES</b>		ON RESERVATIONS (SPECIFY Yes or No) 15G. <b>NO</b>		PREVIOUS STATE OF RESIDENCE 18. <b>MICHIGAN</b>		ELEMENTARY SECONDARY (0-12) 18A. <b>4</b>		COLLEGE (1-4 or 5+) 18B. <b>4</b>					
FATHER'S NAME 19A. FIRST <b>ERNEST</b>			B. MIDDLE <b>WALDO</b>			C. LAST <b>BARNETTE</b>			MOTHER'S MAIDEN NAME 21A. FIRST <b>PAULINE</b>		B. MIDDLE <b>EMMA</b>		C. LAST <b>STEVENS</b>			
INFORMANT'S SIGNATURE <i>[Signature]</i>			RELATIONSHIP TO DECEASED 22. <b>WIFE</b>			ADDRESS STREET NO. CITY AND STATE ZIP CODE 23. <b>3836 EL PASO DRIVE COTTONWOOD, AZ 86326</b>										
DATE OF CREMATION / REMOVAL OF BODY (Specify) 24. <b>CREMATION</b>		DATE 25. <b>9/25/06</b>		CEMETERY OR CREMATORY, NAME AND LOCATION 26. <b>SERENITY MORTUARY SERVICES PHOENIX, ARIZONA</b>			EMBALMER'S SIGNATURE 27A. <b>NOT EMBALMED</b>		CERT. NO. 27B.							
FUNERAL HOME 28. <b>NEPTUNE SOCIETY 1729 W. GREENTREE DR. SUITE 103 TEMPE, AZ</b>			NAME <b>NEPTUNE SOCIETY</b>			STREET ADDRESS <b>1729 W. GREENTREE DR.</b>			CITY AND STATE <b>TEMPE, AZ</b>		ZIP CODE <b>85284</b>		FUNERAL DIRECTOR or person acting as such (SIGNATURE) 29A. <b>STEPHEN MURPHY</b>		CERT. NO. 29B. <b>941</b>	
TO THE BEST OF MY KNOWLEDGE, DEATH OCCURRED AT THE TIME, DATE AND PLACE AND DUE TO THE CAUSE(S) STATED. 30. SIGNATURE AND TITLE <i>[Signature]</i>												ON THE BASIS OF EXAMINATION AND/OR INVESTIGATION, IN MY OPINION DEATH OCCURRED AT THE TIME, DATE AND PLACE DUE TO THE CAUSE(S) AND MANNER STATED. 34. SIGNATURE AND TITLE <i>[Signature]</i>				
DATE SIGNED (Mo., Day, Year) 31. <b>9-20-06</b>			HOUR OF DEATH 32. <b>9:30 P.M.</b>			DATE SIGNED (Mo., Day, Year) 35.			HOUR OF DEATH 36.							
NAME OF ATTENDING PHYSICIAN OF OTHER THAN CERTIFIER (Type or print) 33.			PRONOUNCED DEAD (Mo., Day, Year) 37. ON			PRONOUNCED DEAD (Hour) 38. AT										
NAME AND ADDRESS OF CERTIFIER, PHYSICIAN, MEDICAL EXAMINER, BALLOT ENFORCEMENT AUTHORITY 39. <b>HOWLAND, MD 300 S. WILLARD ST. COTTONWOOD, AZ</b>						AUTHORIZED FOR CREMATION (SPECIFY) 40. <input checked="" type="checkbox"/> Yes <input type="checkbox"/> No		MEDICAL EXAMINER'S SIGNATURE 41. <i>[Signature]</i>								
DATE REGISTERED 42. <b>10-10-06</b>		REG. FILE NO. 43. <b>1604</b>		REGISTRAR'S SIGNATURE 44. <i>[Signature]</i>		REG. DISTRICT 45. <b>1316</b>		DATE RECD IN STATE OFFICE 46.								
SEQUENTIALLY LIST CONDITIONS, IF ANY, LEADING TO IMMEDIATE CAUSE ENTER UNDERLYING CAUSE (DISEASE OR INJURY) THAT INITIATED EVENTS RESULTING IN DEATH PART I 47A. IMMEDIATE CAUSE (FINAL DISEASE OR CONDITION RESULTING IN DEATH) (ENTER ONLY ONE CAUSE ON EACH LINE) <b>Respiratory arrest</b>												APPROXIMATE INTERVAL BETWEEN ONSET AND DEATH <b>immediate months</b>				
47B. DUE TO OR AS A CONSEQUENCE OF: <b>Squamous cell carcinoma of neck</b>																
47C. DUE TO OR AS A CONSEQUENCE OF:																
PART II. Other significant conditions contributing to death but not resulting in the underlying cause given in Part I 48. <b>Renal transplant 1998</b>								AUTOPSY (Specify Yes or No) 49. <b>NO</b>		WAS CASE REFERRED TO MEDICAL EXAMINER (Specify Yes or No) 50. <b>YES</b>						
MANNER OF DEATH <input type="checkbox"/> NATURAL CAUSES <input type="checkbox"/> ACCIDENT <input type="checkbox"/> SUICIDE		<input type="checkbox"/> HOMICIDE <input type="checkbox"/> PENDING INVESTIGATION <input type="checkbox"/> UNDETERMINED		DATE OF INJURY MO DAY YR HOUR 52. _____ 53. _____ M		INJURY AT WORK? (Specify Yes or No) 54.		DESCRIBE HOW INJURY OCCURRED 55.								
PLACE OF INJURY (At home, farm, street, factory, office building, etc.) 56.				WHERE LOCATED? 57.		STREET ADDRESS		CITY OR TOWN		STATE						
SUPPLEMENTARY ENTRIES 58.																

**OCT 11 2006**

*Patricia Adams*

This is a true certification of the facts on file with the OFFICE OF VITAL RECORDS, ARIZONA DEPARTMENT OF HEALTH SERVICES, PHOENIX, ARIZONA issued under the authority of A.R.S. 36-341, and by direction of:

**PATRICIA ADAMS  
ASSISTANT STATE REGISTRAR**

This copy not valid unless prepared on a form displaying the State Seal and impressed with the raised seal of the issuing agency.

Arizona  
Department of  
Health Services



**United States Department of the Interior**  
**Bureau of Land Management**  
 BUSINESS & SUPPORT SVCS DIV  
 ONE N CENTRAL AVE SUITE 800  
 PHOENIX, AZ 85004 -4427  
 Phone: (602) 417-9200

Receipt

No: 1573444

<b>Transaction #:</b> 1625365	
<b>Date of Transaction:</b> 09/25/2007	
<b>CUSTOMER:</b>	ROBERT BURNHAM 850 SPRING CREEK TRAIL CORNVILLE, AZ 86325

LINE #	QTY	DESCRIPTION	REMARKS	UNIT PRICE	TOTAL
1	1.00	LOCATABLE MINERALS / MINING CLAIMS-NOT NEW-UNADJUD, ONE AUTH NO. ONLY / MINING CLAIM MONEY RECEIVED (455) CASES: AMC364221/\$10.00		- n/a -	10.00
<b>TOTAL:</b>					<b>\$10.00</b>

PAYMENT INFORMATION					
1	AMOUNT:	\$10.00	POSTMARKED:	9/19/07 0:00	
	TYPE:	CHECK	RECEIVED:	09/24/2007	
	CHECK NO:	2241			
	NAME:	BARNETT, ALYSON 3836 EL PASO DRIVE COTTONWOOD AZ 86326			

REMARKS
CUSTOMER DID NOT SPECIFY PAYMENT (TRF, POL, ETC)

This receipt was generated by the automated BLM Collections and Billing System and is a paper representation of a portion of the official electronic record contained therein.

CERTIFIED MAIL™




7007 0220 0003 9131 9167



Ms. Alyson Barnett  
3836 E. El Paso Dr.  
Cottonwood, AZ 86326



UUUU



85004

U.S. POSTAGE  
PAID  
COTTONWOOD, AZ  
86326  
SEP 19, 07  
AMOUNT

\$5.21

00023449-08

BLM  
AZ State Office  
222 W. Central Ave  
Phoenix, AZ 85004-2203

85004\$2203 0041





# United States Department of the Interior



BUREAU OF LAND MANAGEMENT  
Arizona State Office  
One North Central Avenue, Suite 800  
Phoenix, Arizona 85004-4427  
[www.blm.gov/az/](http://www.blm.gov/az/)

In Reply Refer To:  
3800 (AZ-933) AB  
AMC364221

January 04, 2008

CERTIFIED MAIL - RETURN RECEIPT REQUESTED No. 7006 2760 0005 5867 4144

## DECISION

BARNETT EARNEST S  
3836 EL PASO DR  
COTTONWOOD, ARIZONA 86326

:  
:  
:  
:  
:  
:  
:  
:  
:

This decision affects those claims shown  
in the block below:

BURNHAM ROBERT  
850 SPRING CREEK TRL  
CORNVILLE, ARIZONA 86325

---

AMC364221  
THUNDER CANYON #7

---

## MINING CLAIMS DECLARED FORFEITED

The mining claims listed above have been declared forfeited for failure to file the required maintenance fee payment or small miner's maintenance fee waiver (waiver).

Claimants are required to pay an annual non-refundable maintenance fee of \$125, or submit a waiver, on or before September 1 of each year. These requirements were established by 30 (United States Code) 28-f-k, as amended, and 43 Code of Federal Regulations (CFR) 3834 and 3835.

Our records do not show receipt of a maintenance fee payment, or waiver received on or before September 1, 2007, for the 2008 assessment year, for the claims listed above. Therefore, the claims are forfeited.

This decision does not relieve you of the liability for reclamation of all areas disturbed by your activities on lands covered by the subject mining claim(s) and/or site(s). After you complete the reclamation, you must notify the authorized officer of the appropriate surface managing agency so that the authorized officer may conduct a final site inspection and determine whether you may be released from liability.

If you fail to reclaim the land to the satisfaction of the authorized officer, the surface management agency may cite you for noncompliance under its surface management regulations.

For land administered by the Bureau of Land Management (BLM), if you fail to reclaim the land to the satisfaction of the authorized officer as required in 43 CFR Subpart 3809, BLM will issue an order of noncompliance under 43 CFR 3809.601(a). If you fail to comply with the noncompliance order, BLM may take further action under 43 CFR 3809.604. Failure to conduct reclamation is a prohibited act that may subject you to criminal penalties. See 43 CFR 3809.605(h) and 43 CFR 3809.700.

This decision may be appealed to the Interior Board of Land Appeals, Office of the Secretary, in accordance with the regulations contained in 43 CFR, Part 4, and the enclosed Form 1842-1. If an appeal is taken, your notice of appeal must be filed in this office (at the above address) within 30 days from receipt of this decision. The appellant has the burden of showing that the decision appealed from is in error.


If you wish to file a petition pursuant to regulation 43 CFR 4.21 (58 FR 4939, January 19, 1993) for a stay of the effectiveness of this decision during the time that your appeal is being reviewed by the Board, the petition for a stay must accompany your notice of appeal. A petition for a stay is required to show sufficient justification based on the standards listed below. Copies of the notice of appeal and petition for a stay must also be submitted to each party named in this decision and to the Interior Board of Land Appeals and to the appropriate Office of the Solicitor (see 43 CFR 4.413) at the same time the original documents are filed with this office. If you request a stay, you have the burden of proof to demonstrate that a stay should be granted.

#### Standards for Obtaining a Stay

Except as otherwise provided by law or other pertinent regulation, a petition for a stay of a decision pending appeal shall show sufficient justification based on the following standards:

- (1) The relative harm to the parties if the stay is granted or denied,
- (2) The likelihood of the appellant's success on the merits,
- (3) The likelihood of immediate and irreparable harm if the stay is not granted, and
- (4) Whether the public interest favors granting the stay.

Please include your AMC serial number(s) on all correspondence. If additional information is required, please call Amy Bunda at 602-417-9334.



Alvin L. Burch  
Group Administrator  
Renewable and Mineral Resources Group

Enclosure  
Appeal Form 1842-1

**SENDER: COMPLETE THIS SECTION**

- Complete items 1, 2, and 3. Also complete item 4 if Restricted Delivery is desired.
- Print your name and address on the reverse so that we can return the card to you.
- Attach this card to the back of the mailpiece, or on the front if space permits.

1. Article Addressed to:

JAN 04 2008

BARNETT EARNEST S  
 3836 EL PASO DR  
 COTTONWOOD, AZ 86326  
 AMC364221

2. Article Number

(Transfer from service label)

7006 2760 0005 5867 4144

**COMPLETE THIS SECTION ON DELIVERY**

A. Signature

X Linda Lee Chamberlay

 Agent Addressee

B. Received by (Printed Name)

Linda Lee Chamberlay

C. Date of Delivery

01/08/08

D. Is delivery address different from item 1?  Yes

If YES, enter delivery address below:

 No


3. Service Type

 Certified Mail Express Mail Registered Return Receipt for Merchandise Insured Mail C.O.D.

4. Restricted Delivery? (Extra Fee)

 Yes

PHOENIX AZ 85001  
UNITED STATES POSTAL SERVICE



First-Class Mail  
Postage & Fees Paid  
USPS  
Permit No. G-10

- Sender: Please print your name, address, and ZIP+4 in this box •

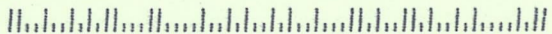
AZ  
933

U.S. DEPARTMENT OF THE INTERIOR  
BUREAU OF LAND MANAGEMENT  
ARIZONA STATE OFFICE  
ONE NORTH CENTRAL AVE. SUITE 800  
PHOENIX, ARIZONA 85004-4427

ARIZONA  
STATE OFFICE  
PHOENIX, ARIZONA

2008 JAN -9 P 6:43

RECEIVED  
BUREAU OF  
LAND MANAGEMENT





# United States Department of the Interior



BUREAU OF LAND MANAGEMENT  
Arizona State Office  
One North Central Avenue, Suite 800  
Phoenix, Arizona 85004-4427  
www.blm.gov/az/

In Reply Refer To:  
3800 (AZ-933) AB  
AMC364221

January 04, 2008

CERTIFIED MAIL - RETURN RECEIPT REQUESTED No. 7006 2760 0005 5867 4151

## DECISION

BURNHAM ROBERT  
850 SPRING CREEK TRL  
CORNVILLE, ARIZONA 86325

:  
:  
:  
:  
:  
:  
:  
:  
:

This decision affects those claims shown  
in the block below:

BARNETT EARNEST S  
3836 EL PASO DR  
COTTONWOOD, ARIZONA 86326

---

AMC364221  
THUNDER CANYON #7

---

## MINING CLAIMS DECLARED FORFEITED

The mining claims listed above have been declared forfeited for failure to file the required maintenance fee payment or small miner's maintenance fee waiver (waiver).

Claimants are required to pay an annual non-refundable maintenance fee of \$125, or submit a waiver, on or before September 1 of each year. These requirements were established by 30 (United States Code) 28-f-k, as amended, and 43 Code of Federal Regulations (CFR) 3834 and 3835.

Our records do not show receipt of a maintenance fee payment, or waiver received on or before September 1, 2007, for the 2008 assessment year, for the claims listed above. Therefore, the claims are forfeited.

This decision does not relieve you of the liability for reclamation of all areas disturbed by your activities on lands covered by the subject mining claim(s) and/or site(s). After you complete the reclamation, you must notify the authorized officer of the appropriate surface managing agency so that the authorized officer may conduct a final site inspection and determine whether you may be released from liability.

If you fail to reclaim the land to the satisfaction of the authorized officer, the surface management agency may cite you for noncompliance under its surface management regulations.

For land administered by the Bureau of Land Management (BLM), if you fail to reclaim the land to the satisfaction of the authorized officer as required in 43 CFR Subpart 3809, BLM will issue an order of noncompliance under 43 CFR 3809.601(a). If you fail to comply with the noncompliance order, BLM may take further action under 43 CFR 3809.604. Failure to conduct reclamation is a prohibited act that may subject you to criminal penalties. See 43 CFR 3809.605(h) and 43 CFR 3809.700.

This decision may be appealed to the Interior Board of Land Appeals, Office of the Secretary, in accordance with the regulations contained in 43 CFR, Part 4, and the enclosed Form 1842-1. If an appeal is taken, your notice of appeal must be filed in this office (at the above address) within 30 days from receipt of this decision. The appellant has the burden of showing that the decision appealed from is in error.


If you wish to file a petition pursuant to regulation 43 CFR 4.21 (58 FR 4939, January 19, 1993) for a stay of the effectiveness of this decision during the time that your appeal is being reviewed by the Board, the petition for a stay must accompany your notice of appeal. A petition for a stay is required to show sufficient justification based on the standards listed below. Copies of the notice of appeal and petition for a stay must also be submitted to each party named in this decision and to the Interior Board of Land Appeals and to the appropriate Office of the Solicitor (see 43 CFR 4.413) at the same time the original documents are filed with this office. If you request a stay, you have the burden of proof to demonstrate that a stay should be granted.

#### Standards for Obtaining a Stay

Except as otherwise provided by law or other pertinent regulation, a petition for a stay of a decision pending appeal shall show sufficient justification based on the following standards:

- (1) The relative harm to the parties if the stay is granted or denied,
- (2) The likelihood of the appellant's success on the merits,
- (3) The likelihood of immediate and irreparable harm if the stay is not granted, and
- (4) Whether the public interest favors granting the stay.

Please include your AMC serial number(s) on all correspondence. If additional information is required, please call Amy Bunda at 602-417-9334.



Alvin L. Burch  
Group Administrator  
Renewable and Mineral Resources Group

Enclosure  
Appeal Form 1842-1



**SENDER: COMPLETE THIS SECTION**

- Complete items 1, 2, and 3. Also complete item 4 if Restricted Delivery is desired.
- Print your name and address on the reverse so that we can return the card to you.
- Attach this card to the back of the mailpiece, or on the front if space permits.

1. Article Addressed to: **JAN 04 2008**

**BURNHAM ROBERT  
850 SPRING CREEK TRL  
CORNVILLE, AZ 86325  
AMC364221**

2. Article Number  
(Transfer from service label)

**7006 2760 0005 5867 4151**

**COMPLETE THIS SECTION ON DELIVERY**

A. Signature

*Robert Burnham*  
 Agent  
 Addressee

B. Received by (Printed Name)

*ROBERT BURNHAM*

C. Date of Delivery

*1/8/08*

D. Is delivery address different from item 1?  Yes  
 If YES, enter delivery address below:  No


3. Service Type

- Certified Mail     Express Mail  
 Registered     Return Receipt for Merchandise  
 Insured Mail     C.O.D.

4. Restricted Delivery? (Extra Fee)  Yes

UNITED STATES POSTAL SERVICE

PHOENIX AZ 850



First-Class Mail  
Postage & Fees Paid  
USPS  
Permit No. G-10

09 JAN 2008 PM 2 T

- Sender: Please print your name, address, and ZIP+4 in this box •

AZ  
933

U.S. DEPARTMENT OF THE INTERIOR  
BUREAU OF LAND MANAGEMENT  
ARIZONA STATE OFFICE  
ARIZONA STATE OFFICE  
ONE NORTH CENTRAL AVE. SUITE 800  
PHOENIX, ARIZONA 85004-4427

ARIZONA  
STATE OFFICE  
PHOENIX, ARIZONA

2008 JAN - 9 P 6: 40

RECEIVED  
BUREAU OF  
LAND MANAGEMENT

**NOTICE!!**

**These documents have been scanned!**

**Do not place un-scanned documents beneath this notice!**

**Do not remove this notice from this file!**

GPO Jacket No. 560-102  
Print Order 61540  
Rise Business Services, LLC  
Job=AZ15 6/26/2019



Box Number= AZ15131



Claim Begin-End: AMC364221-AMC364223

**3 Transfers**



AZ15131-1

AMC364221-AMC364399

WHEN RECORDED  
RETURN DOCUMENT TO:

JOHN KULCZYCKYJ  
677 ROLLING HILLS LN. APT 1  
LAPEER, MI 48446

RECEIVED  
BLM AZ STAFF OFFICE  
2016 MAY -5 P 2:55 PM  
PHOENIX, ARIZONA

364221

RE: AMC 364223 - KING MIDAS 14 UNPATENTED MINING CLAIM

QUIT CLAIM DEED

FOR VALUABLE CONSIDERATION, the sufficiency and receipt of which is hereby acknowledged,  
JOHN KULCZYCKYJ does hereby forever quit claim all his right, title and interest in  
the unpatented mining claims described <sup>BELOW</sup> on the supplemental attachment, attached hereto and incorporated  
herein by reference, to JOHN M. CARRIGAN, 709 PLAZA DR. SUITE 2, CHESTERTON, IN 46304.

IN WITNESS WHEREOF, grantor has executed this instrument as of this 2 day of MAY, 2016

*John Kulczyk*

Exempt from A.R.S. 11-1133 and 11-1137(B) by A.R.S. 11-1134(A)(6)

STATE OF <sup>MICHIGAN J.J.G.</sup> ~~ARIZONA~~ )  
County of Lapeer ) ss.

SUBSCRIBED AND SWORN TO before me, a Notary Public, this 2 day of May, 2016

By: *Jan J. Gillis*  
Notary Public Jan J. Gillis

My Commission Expires 10/29/2018

JAN J. GILLIS  
Notary Public, State of Michigan  
County of Lapeer  
My Commission Expires 10/29/2018  
Acting in the County of Lapeer

RE: AMC 364223 KING MIDAS 14 UNPATENTED MINING CLAIM. LEGAL DESCRIPTION:  
W 1/2 NE 1/4 SE 1/4 Sec. 14 T 7 N R 4 W

Form MCF120  
Revised July 2014


This form is available from the Arizona Geological Survey and may be reproduced.

ENTERED  
MAY 10 2016  
BY: JE

John Kulczyk  
677 ROLLING HILLS LN APT 1  
LAPEER, MI 48446

NETROPLEX MI 480

02 MAY 2016 PM 16 L



RECEIVED  
BLM AZ STATE OFFICE

2016 MAY -5 P 2:54

PHOENIX, ARIZONA

B.L.M.  
ARIZONA STATE OFFICE  
One N. Central Avenue, Suite 800  
PHOENIX, AZ 85004-4427

85004442700



**United States Department of the Interior**  
**Bureau of Land Management**  
 DIV OF LANDS, MINRLS & ENERGY  
 ONE N CENTRAL AVE  
 PHOENIX, AZ 85004 -4427  
 Phone: 602-417-9200

Receipt

No: 3554219

<b>Transaction #:</b> 3656805	
<b>Date of Transaction:</b> 05/06/2016	
CUSTOMER:	
JOHN KULCZYCKYJ 677 ROLLING HILLS LN APT 1 LAPEER, MI 48446-4724 US	

LINE #	QTY	DESCRIPTION	REMARKS	UNIT PRICE	TOTAL
1	1.00	LOCATABLE MINERALS / MINING CLAIMS- NOT NEW-UNADJUD, ONE AUTH NO. ONLY / MINING CLAIM MONEY RECEIVED CASES: AMC364223/\$10.00	QCD - 1	- n/a -	10.00
<b>TOTAL:</b>					<b>\$10.00</b>

PAYMENT INFORMATION			
1	AMOUNT:	10.00	POSTMARKED: 05/02/2016
	TYPE:	CHECK	RECEIVED: 05/05/2016
	CHECK NO:	19592077050	
	NAME:	KULCZYCKYJ, JOHN 677 ROLLING HILLS LN APT 1 LAPEER MI 48446-4724 US	

REMARKS

This receipt was generated by the automated BLM Collections and Billing System and is a paper representation of a portion of the official electronic record contained therein.

When recorded mail to:

Name: Sheida Bigelow  
Address: PO. Box 323  
Wittmann AZ  
City/State/Zip: 85361



OFFICIAL RECORDS OF  
MARICOPA COUNTY RECORDER  
HELEN PURCELL  
2005-1264184 08/30/05 14:29  
7 OF 7

DELROSSA

this area reserved for county recorder

CAPTION HEADING:

Relinquishment of mining claims

- Amc 364226
- Amc 364508
- Amc 362559
- Amc 366220
- Amc 364388
- Amc 362774
- Amc 364837
- Amc 360046
- Amc 361825
- Amc 364221

DO NOT REMOVE

This is part of the official document.

PHOENIX, ARIZONA

2005 AUG 30 P 3:03

RECEIVED  
B.L.M. AZ STATE OFFICE

ENTERED INTO COMPUTER

9/6/05 as

Sheila Bigelow  
 P.O. Box 323  
 Wittman, AZ 85361

UNITED STATES  
 DEPARTMENT OF THE INTERIOR  
 BUREAU OF LAND MANAGEMENT

RECEIVED  
 B.L.M. AZ STATE OFFICE  
 2005 AUG 30 P 3:05  
 PHOENIX, ARIZONA

Relinquishment of Mining Claim(s)

i (we) Ted Bigelow and Sheila Bigelow

Hereby relinquish and abandon all right, title, and interest in the following described mining claim(s):

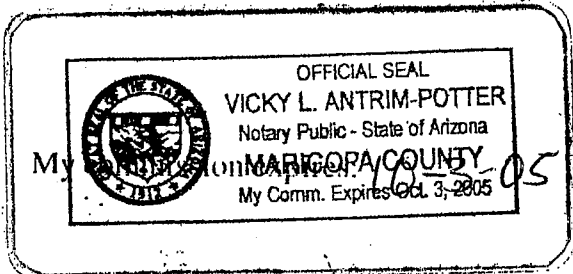
Names of Claim(s)	Description of land (approximate legal description of lode claim(s))	Dates of Original, Supplemental, and Amended Locations	Volume and Page where recorded: County of <u>Maricopa</u> State <u>AZ</u>
Anderson Gold Mill #2	AMC 364227 NE 1/4 NW 1/4 Sec 15 T7N R3W	January 1 <sup>st</sup> , 2005	05-0067430
Anderson Gold Mill #3	AMC 364508 NW 1/4 NW 1/4 Sec 15 T7N R3W	January 1 <sup>st</sup> , 2005	05-0220500
Rainbow's End #1	AMC 364509 SW 1/4 SE 1/4 Sec 7 T7N R3W	December 15, 2004	05-0220501
Rainbow's End #3	AMC 362559 SE 1/4 SE 1/4 Sec 12 T7N R4W	September 5, 2004	04-1061056

Date: \_\_\_\_\_

State of: ARIZONA

County of: Maricopa } ss.

On this 29<sup>th</sup> Day of August, in the year 2005,  
 before me, Vicky L. Antrim-Potter, a notary public, personally appeared Ted & Sheila Bigelow, known to me (or proved to me on the oath of \_\_\_\_\_) to be the person whose name is subscribed to the within instrument, and acknowledged that he (she or they) executed the same.




[Signature]  
 (Notary Public in and for the State of ARIZONA  
 County of Maricopa)



Signatures and Printed Names of Owners: )

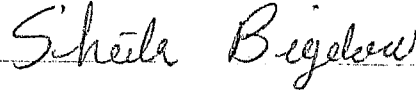
Signature: \_\_\_\_\_



Printed Name: \_\_\_\_\_

Theodore Bigelow

Signature: \_\_\_\_\_



Printed Name: \_\_\_\_\_

Sheila Bigelow

Signature: \_\_\_\_\_

Printed Name: \_\_\_\_\_

Signature: \_\_\_\_\_

Printed Name: \_\_\_\_\_

Signature: \_\_\_\_\_

Printed Name: \_\_\_\_\_

Signature: \_\_\_\_\_

Printed Name: \_\_\_\_\_

Signature: \_\_\_\_\_

Printed Name: \_\_\_\_\_

Signature: \_\_\_\_\_

Printed Name: \_\_\_\_\_

When recorded mail to:

Name: Sheila Bigelow

Address: P.O. Box 323

City/State/Zip: Wittmann, AZ  
85361



OFFICIAL RECORDS OF  
MARICOPA COUNTY RECORDER  
HELEN PURCELL  
2005-1264183 08/30/05 14:29  
6 OF 7

DELRO50A

this area reserved for county recorder

CAPTION HEADING:

Relinquishment of Mining Claims

DO NOT REMOVE

This is part of the official document.

PHOENIX, ARIZONA

2005 AUG 30 P 3:03

RECEIVED  
B.L.M. AZ STATE OFFICE

Sheila Bigelow  
 20. Box 323  
 Wittmann, AZ 85361

UNITED STATES  
 DEPARTMENT OF THE INTERIOR  
 BUREAU OF LAND MANAGEMENT

RECEIVED  
 B.L.M. AZ STATE OFFICE  
 2005 AUG 30 P 3:03  
 PHOENIX, ARIZONA

Relinquishment of Mining Claim(s)

I (We) Ted Bigelow and Sheila Bigelow

Hereby relinquish and abandon all right, title, and interest in the following described mining claim(s):

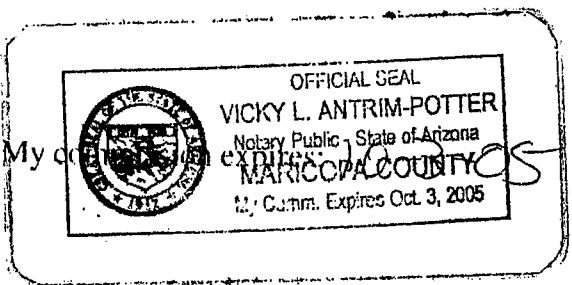
Names of Claim(s)	Description of land (approximate legal description of lode claim(s))	Dates of Original, Supplemental, and Amended Locations	Volume and Page where recorded: County of <u>Maricopa</u> State <u>AZ</u>
Rainbow's End #4	AMC 366221 NE 1/4 SE 1/4 Sec 12 T7N R4W	March 20, 2005	05-0778678
Thunder Canyon #8	AMC 364222 E 1/2 SE 1/4 SW 1/4 R W 1/2 SW 1/4 SE 1/4 Sec 26 T7N R4W	January 2, 2005	05-061187
Thunder Canyon #12	AMC 364392 SW 1/4 NE 1/4 Sec 26 T7N R4W	December 23, 2004	05-0184072
Thunder Canyon #13	AMC 364393 NE 1/4 NW 1/4 Sec 26 T7N R4W	December 23, 2004	05-0184073

Date: \_\_\_\_\_

State of: ARIZONA

County of: Maricopa } ss.

On this 29<sup>th</sup> Day of August, in the year 2005,  
 before me, Vicky L. Antrim-Potter, a notary public, personally appeared Ted & Sheila Bigelow, known to me (or proved to me on the oath of \_\_\_\_\_) to be the person whose name is subscribed to the within instrument, and acknowledged that he (she or they) executed the same.



Vicky L. Antrim-Potter  
 (Notary Public in and for the State of ARIZONA,  
 County of Maricopa)

Signatures and Printed Names of Owners:

Signature: Theodore Bigelow

Printed Name: Theodore Bigelow

Signature: Sheila Bigelow

Printed Name: Sheila Bigelow

Signature: \_\_\_\_\_

Printed Name: \_\_\_\_\_

Signature: \_\_\_\_\_

Printed Name: \_\_\_\_\_

Signature: \_\_\_\_\_

Printed Name: \_\_\_\_\_

Signature: \_\_\_\_\_

Printed Name: \_\_\_\_\_

Signature: \_\_\_\_\_

Printed Name: \_\_\_\_\_

Signature: \_\_\_\_\_

Printed Name: \_\_\_\_\_

When recorded mail to:

Name: Sheila Bigelow

Address: P.O. Box 323

City/State/Zip: Wittmann, AZ  
85361



OFFICIAL RECORDS OF  
MARICOPA COUNTY RECORDER  
HELEN PURCELL  
2005-1264182 08/30/05 14:29  
5 OF 7

DELROSSOR

this area reserved for county recorder

CAPTION HEADING:

Renunciation of mining claim

DO NOT REMOVE

This is part of the official document.

RECEIVED  
B.L.M. AZ STATE OFFICE  
2005 AUG 30 P 3:03  
PHOENIX, ARIZONA

Sheila Bigelow  
P.O. Box 323  
Wittmann, AZ  
85361

UNITED STATES  
DEPARTMENT OF THE INTERIOR  
BUREAU OF LAND MANAGEMENT

RECEIVED  
B.L.M. AZ STATE OFFICE  
2005 AUG 30 P 3:08  
PHOENIX, ARIZONA

Relinquishment of Mining Claim(s)

I (We) Ted Bigelow


Hereby relinquish and abandon all right, title, and interest in the following described mining claim(s):

Names of Claim(s)	Description of land (approximate legal description of lode claim(s))	Dates of Original, Supplemental, and Amended Locations	Volume and Page where recorded: County of <u>Maricopa</u> State <u>AZ</u>
Redshift #1	AMC 362775 SE 1/4 Sec 30 T7N R3W	October 1 <sup>st</sup> , 2004	04-114082-1

Date: \_\_\_\_\_

State of: ARIZONA  
County of: Maricopa } ss.

On this 29<sup>th</sup> Day of August, in the year 2005, before me, Vicky L. Antrim-Potter, a Notary Public, personally appeared Ted Bigelow known to me (or proved to me on the oath of \_\_\_\_\_) to be the person whose name is subscribed to the within instrument, and acknowledged that he (she or they) executed the same.



Vicky L. Antrim-Potter  
(Notary Public in and for the State of ARIZONA  
County of Maricopa)

Signatures and Printed Names of Owners: 7

Signature:

*T. Bigelow*

Printed Name:

Theodore Bigelow

Signature: \_\_\_\_\_

Printed Name: \_\_\_\_\_

Signature: \_\_\_\_\_

Printed Name: \_\_\_\_\_

Signature: \_\_\_\_\_

Printed Name: \_\_\_\_\_

Signature: \_\_\_\_\_

Printed Name: \_\_\_\_\_

Signature: \_\_\_\_\_

Printed Name: \_\_\_\_\_

Signature: \_\_\_\_\_

Printed Name: \_\_\_\_\_

Signature: \_\_\_\_\_

Printed Name: \_\_\_\_\_

Fee
\$5
\$8
\$5
\$1
\$4

Recorded at the request of:

Ted & Sheila  
Bigelow

When Recorded, MAIL TO:

Ted Bigelow  
P.O. Box 323  
Wittmann, AZ.  
85361



B-4305 P-71  
Page: 1 of 3  
REMC 3906593

Mining Claim Relinquishment

PHOENIX, ARIZONA

2005 AUG 30 P 3: 03

RECEIVED  
B.L.M. AZ STATE OFFICE



Fee
\$5
\$8
\$5
\$1
\$4

Recorded at the request of:  
Ted & Sheila  
Bigelow  
When Recorded, MAIL TO:  
Ted Bigelow  
PO. Box 323  
Wittmann, AZ.  
85361



B-4305 P-70  
Page: 1 of 3  
REMC 3906592

mining claim Relinquishment

RECEIVED  
B.L.M. AZ STATE OFFICE  
2005 AUG 30 P 3:03  
PHOENIX, ARIZONA



UNITED STATES  
DEPARTMENT OF THE INTERIOR  
BUREAU OF LAND MANAGEMENT

RECEIVED  
B.L.M. AZ STATE OFFICE  
2005 AUG 30 P 8:08  
PHOENIX, ARIZONA

Relinquishment of Mining Claim(s)

I (We) Ted Bigelow and Sheila Bigelow

Hereby relinquish and abandon all right, title, and interest in the following described mining claim(s):

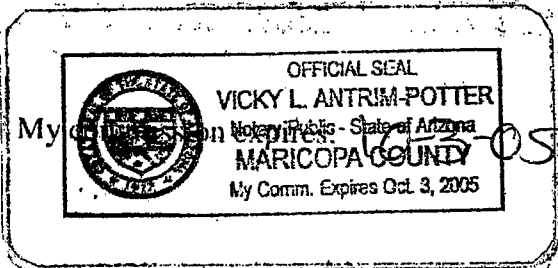
Names of Claim(s)	Description of land (approximate legal description of lode claim(s))	Dates of Original, Supplemental, and Amended Locations	Volume and Page where recorded: County of <u>Yavapai</u> State
Anderson Gold Mill #2	AMC 364227 NE 1/4 NW 1/4 Sec 15 T7N R3W	January 1st, 2005	3829705 BK 4240 P 6862

Date: \_\_\_\_\_

State of: ARIZONA  
County of: Maricopa } ss.

On this 29<sup>th</sup> Day of August, in the year 2005, before me, Vicky L. Antrim-Potter, a notary public, personally appeared Ted & Sheila Bigelow, known to me (or proved to me on the oath of \_\_\_\_\_) to be the person whose name is subscribed to the within instrument, and acknowledged that he (she or they) executed the same.

Vicky L. Antrim-Potter  
(Notary Public in and for the State of ARIZONA,  
County of Maricopa)



Signatures and Pr  Names of (



Signature: Theodore Bigelow

Printed Name: Theodore Bigelow

Signature: Sheila Bigelow

Printed Name: Sheila Bigelow

Signature: \_\_\_\_\_

Printed Name: \_\_\_\_\_

Signature: \_\_\_\_\_

Printed Name: \_\_\_\_\_

Signature: \_\_\_\_\_

Printed Name: \_\_\_\_\_

Signature: \_\_\_\_\_

Printed Name: \_\_\_\_\_

Signature: \_\_\_\_\_

Printed Name: \_\_\_\_\_

Signature: \_\_\_\_\_

Printed Name: \_\_\_\_\_



UNITED STATES  
DEPARTMENT OF THE INTERIOR  
BUREAU OF LAND MANAGEMENT

RECEIVED  
B.L.M. AZ STATE OFFICE  
2005 AUG 30 P 3:05  
PHOENIX, ARIZONA

Relinquishment of Mining Claim(s)

i (We) Ted Bigelow and Sheila Bigelow

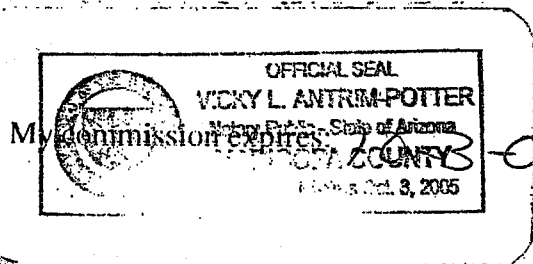
Hereby relinquish and abandon all right, title, and interest in the following described mining claim(s):

Names of Claim(s)	Description of land (approximate legal description of lode claim(s))	Dates of Original, Supplemental, and Amended Locations	Volume and Page where recorded: County of <u>Yavapai</u> State <u>AZ</u>
Golden Blue #1	AMC 364937 SW 1/4 SE 1/4 Sec 25 T7N R4W	January 15, 2005	3842151 BK 4251 P 6208
Golden Blue #2	AMC 364838 SE 1/4 SW 1/4 Sec 25 T7N R4W	January 15, 2005	3842152 BK 4251 P 6209
Eureka! #10	AMC 360047 SW 1/4 NE 1/4 Sec 10 T7N R3W	February 29, 2004	3732629 BK 4159 P 6528
Eureka! #11	AMC 361825 NW 1/4 SE 1/4 Sec 10 T7N R3W	February 28, 2004	3732631 BK 4159 P 6530

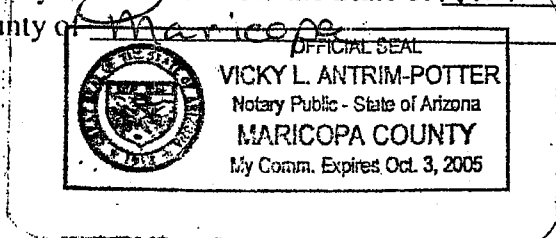
Date: \_\_\_\_\_

State of: ARIZONA  
County of: Maricopa } ss.

On this 20th Day of August, in the year 2005, before me, Vicky L. Antrim-Potter, a notary public, personally appeared Ted & Sheila Bigelow known to me (or proved to me on the oath of \_\_\_\_\_) to be the person whose name is subscribed to the within instrument, and acknowledged that he (she or they) executed the same.



Vicky L. Antrim-Potter  
(Notary Public in and for the State of ARIZONA  
County of Maricopa)



Signatures and Pr\_\_\_\_) Names of Owners:

Signature: *T. Bigelow*



B-4305 P-71  
Page: 3 of 3  
REMC 3906593

Printed Name: Theodore Bigelow

Signature: *Sheila Bigelow*

Printed Name: Sheila Bigelow

Signature: \_\_\_\_\_

Printed Name: \_\_\_\_\_

Signature: \_\_\_\_\_

Printed Name: \_\_\_\_\_

Signature: \_\_\_\_\_

Printed Name: \_\_\_\_\_

Signature: \_\_\_\_\_

Printed Name: \_\_\_\_\_

Signature: \_\_\_\_\_

Printed Name: \_\_\_\_\_

Signature: \_\_\_\_\_

Printed Name: \_\_\_\_\_

AMC 364221

**QUITCLAIM DEED**

**THIS QUITCLAIM DEED**, Executed this 25th day of July ,

2005 (year),

by first party, Grantor, Ted Bigelow and Sheila Bigelow

whose post office address is P.O. Box 323, Wittmann, AZ 85361


to second party, Grantee, John Kulczycky

whose post office address is 1033 Buccaneer Dr. #2, Schaumburg, IL 60173

**WITNESSETH**, That the said first party, for good consideration and for the sum of Ten Dollars (\$10.00 ) paid by the said second party, the receipt whereof is hereby acknowledged, does hereby remise, release and quitclaim unto the said second party forever, all the right, title, interest and claim which the said first party has in and to the following described parcel of land, and improvements and appurtenances thereto in the County of

Maricopa , State of Arizona to wit:

MINING CLAIM: AMC 364223; King Midas #14



RECEIVED  
B.L.M. AZ STATE OFFICE

2005 JUL 25 P 2:00

PHOENIX, ARIZONA

**ENTERED IN COMPUTER**

8/31/05 *MA*

IN WITNESS WHEREOF, The said first party has signed and sealed these presents the day and year first above written. Signed, sealed and delivered in presence of:

\_\_\_\_\_  
Signature of Witness

[Signature]  
Signature of First Party, Grantor

\_\_\_\_\_  
Print name of Witness

Ted Bigelow  
Print name of First Party

\_\_\_\_\_  
Signature of Witness

[Signature]  
Signature of First Party, Grantor

\_\_\_\_\_  
Print name of Witness

Sheila Bigelow  
Print name of First Party

STATE OF Arizona  
COUNTY OF Maricopa  
On July 25, 2005  
appeared

}  
before me, Richard Challoner

personally known to me (or proved to me on the basis of satisfactory evidence) to be the person(s) whose name(s) is/are subscribed to the within instrument and acknowledged to me that he/she/they executed the same in his/her/their authorized capacity(ies), and that by his/her/their signature(s) on the instrument the person(s), or the entity upon behalf of which the person(s) acted, executed the instrument.

WITNESS my hand and official seal.

[Signature]  
Signature of Notary

Affiant  Known  Produced ID  
Type of ID \_\_\_\_\_

(Seal)



\_\_\_\_\_  
Signature of Preparer

\_\_\_\_\_  
Print Name of Preparer

\_\_\_\_\_  
Address of Preparer

**United States Department of the Interior**  
**Bureau of Land Management**  
 BUSINESS & SUPPORT SVCS DIV  
 222 N CENTRAL AVE  
 PHOENIX, AZ 85004 -2203  
 Phone: (602) 417-9200

Receipt	
No:	1115807

<b>Transaction #:</b> 1154600
<b>Date of Transaction:</b> 07/25/2005
<b>CUSTOMER:</b> TED BIGELOW BOX 323 WITTMANN, AZ 85361

LINE #	QTY	DESCRIPTION	REMARKS	UNIT PRICE	TOTAL
1	1.00	LOCATABLE MINERALS / MINING CLAIMS-NOT NEW-UNADJUD, ONE AUTH NO. ONLY / MINING CLAIM MONEY RECEIVED (455) <b>CASES:</b> AMC364391/\$20.00	TRF (4)	- n/a -	20.00
<b>TOTAL:</b>					<b>\$20.00</b>

PAYMENT INFORMATION			
1	<b>AMOUNT:</b>	\$20.00	<b>POSTMARKED:</b> N/A
	<b>TYPE:</b>	CASH	<b>RECEIVED:</b> 07/25/2005
	<b>NAME:</b>	BIGELOW, TED BOX 323 WITTMANN AZ 85361	

REMARKS

This receipt was generated by the automated BLM Collections and Billing System and is a paper representation of a portion of the official electronic record contained therein.

*Transfers:*  
 AMC 364223  
 364390  
 364391  
 366220



AMC 364221

**QUITCLAIM DEED**

THIS QUITCLAIM DEED, Executed this 27<sup>th</sup> day of March, 2005 (year),

by first party, Grantor, Ted Bigelow and Sheila Bigelow  
whose post office address is P.O. Box 323, Wittmann, AZ 85361

to second party, Grantee, Ernest S. Barnett & Robert Bunnham  
whose post office address is 3836 El Paso Dr. Cottonwood, AZ 86326 & 850 Spring Creek Trail Cornville, AZ 86325

WITNESSETH, That the said first party, for good consideration and for the sum of Ten Dollars (\$10.00) paid by the said second party, the receipt whereof is hereby acknowledged, does hereby remise, release and quitclaim unto the said second party forever, all the right, title, interest and claim which the said first party has in and to the following described parcel of land, and improvements and appurtenances thereto in the County of Maricopa, State of Arizona to wit:

mining claims AMC 364221; Thunder Canyon #7

PHOENIX, ARIZONA

[Signatures on following page.]

2005 MAY 27 A 9:46

B.L.M. AZ STATE OFFICE

RECEIVED ENTERED INTO COMPUTER

AHAAAPAQ

7/29/05 as

IN WITNESS WHEREOF, The said first party has signed and sealed these presents the day and year first above written. Signed, sealed and delivered in presence of:

Signature of Witness

Print name of Witness

Signature of Witness

Print name of Witness

Signature of First Party, Grantor

Print name of First Party

Signature of First Party, Grantor

Print name of First Party

STATE OF Arizona }  
COUNTY OF Maricopa }  
On 5/27/05 before me,  
appeared


personally known to me (or proved to me on the basis of satisfactory evidence) to be the person(s) whose name(s) is/are subscribed to the within instrument and acknowledged to me that he/she/they executed the same in his/her/their authorized capacity(ies), and that by his/her/their signature(s) on the instrument the person(s), or the entity upon behalf of which the person(s) acted, executed the instrument.

WITNESS my hand and official seal.

Richard Challoner  
Signature of Notary

Affiant  Known  Produced ID  
Type of ID \_\_\_\_\_

(Seal)



Signature of Preparer

Print Name of Preparer

Address of Preparer

\_\_\_\_\_  
Initials of First Party

**United States Department of the Interior  
Bureau of Land Management**

BUSINESS & SUPPORT SVCS DIV  
222 N CENTRAL AVE  
PHOENIX, AZ 85004 -2203  
Phone: (602) 417-9200

Receipt	
No:	1083938

<b>Transaction #:</b> 1122038
<b>Date of Transaction:</b> 05/27/2005
<b>CUSTOMER:</b> TED BIGELOW PO BOX 323 WITTMANN, AZ 85361

LINE #	QTY	DESCRIPTION	REMARKS	UNIT PRICE	TOTAL
1	1.00	LOCATABLE MINERALS / MINING CLAIMS-NEW, UNADJUDI, ONE OR MORE AUTH NO'S / NEW MINING CLAIM LOCATION FEE \$25 (1993) <b>CASES:</b> AMC365947/\$25.00		- n/a -	25.00
2	1.00	LOCATABLE MINERALS / MINING CLAIMS-NEW, UNADJUDI, ONE OR MORE AUTH NO'S / NEW MINING CLAIM SVC CHG \$10 (1930) <b>CASES:</b> AMC365947/\$10.00		- n/a -	10.00
3	1.00	LOCATABLE MINERALS / MINING CLAIMS-NEW, UNADJUDI, ONE OR MORE AUTH NO'S / NEW MINING CLM MAINT FEE \$100(1993) <b>CASES:</b> AMC365947/\$100.00		- n/a -	100.00
4	1.00	LOCATABLE MINERALS / MINING CLAIMS-NOT NEW-UNADJUD, ONE AUTH NO. ONLY / MINING CLAIM MONEY RECEIVED (455) <b>CASES:</b> AMC364973/\$20.00	TRF 4	- n/a -	20.00
<b>TOTAL:</b>					<b>\$155.00</b>

PAYMENT INFORMATION			
NOTE: Items will appear on credit card statement as "Bureau of Land Management".			
1	AMOUNT:	\$155.00	POSTMARKED: N/A
	TYPE:	CREDIT CARD	RECEIVED: 05/27/2005
	NAME:	BIGELOW, TED PO BOX 323 WITTMANN AZ 85361	
	CARD NO:	XXXXXXXXXXXX5418	AUTH CODE: 010513
	NAME ON CARD:	TED BIGELOW	
	EXPIRES:	09/30/2005	
	SIGNATURE:		

REMARKS

Transfers: Amc 364973 Amc 364221  
Amc 364389 Amc 364388

**NOTICE!!**

**These documents have been scanned!**

**Do not place un-scanned documents beneath this notice!**

**Do not remove this notice from this file!**

GPO Jacket No. 560-102  
Print Order 61540  
Rise Business Services, LLC  
Job=AZ15 6/26/2019



Box Number= AZ15131



Claim Begin-End: AMC364221-AMC364223

**4 Annual Filings**



AZ15131-1

AMC364221-AMC364399

364221  
375338  
433688

510  
*[Handwritten Signature]*

Form 3830-2  
(January 2017)

UNITED STATES  
DEPARTMENT OF THE INTERIOR  
BUREAU OF LAND MANAGEMENT  
**MAINTENANCE FEE WAIVER CERTIFICATION**

FORM APPROVED  
OMB NO. 1004-0114  
Expires: January 31, 2020

SEE INSTRUCTIONS ON PAGE 2

1. This small miner waiver is filed for the assessment year beginning on September 1, 2019 and ending on September 1, 2020.
2. The undersigned and all related parties owned ten or fewer mining claims, mill, or tunnel sites located and maintained on Federal lands in the United States of America on September 1, 2019.
3. The undersigned have performed the assessment work required by law for each mining claim listed prior to filing this waiver and understand that by filing this form, the undersigned must file an affidavit of assessment work with the Bureau of Land Management (BLM) by the December 30th following the filing of this waiver.
4. The undersigned understand that if the assessment work obligation has not yet come due under 30 U.S.C. 28 (for those claims in their first assessment year only), a notice of intent to hold reciting this condition must be recorded by the December 30th following the filing of this waiver.
5. The undersigned understand that mill and tunnel sites may also be listed on this waiver and be waived from payment of the maintenance fee, and that a notice of intent to hold for these sites is required to be filed with the BLM by the December 30th following the filing of this waiver.
6. The undersigned understand and acknowledge that pursuant to 43 U.S.C. 1212 and 18 U.S.C. 1001, the filing or recording of a false, fictitious, or fraudulent document with the BLM may result in a fine of up to \$250,000, a prison term not to exceed five years, or both.
7. The mining claims, mill or tunnel sites for which this waiver from payment of the maintenance fees is requested are:

CLAIM OR SITE NAME	BLM RECORDATION SERIAL NUMBER
1. KING MIDAS 14 ✓	AMC 364223
2. KING MIDAS 16	AMC 375342
3. KING MIDAS 17	AMC 375343
4. RINCON RIDGE 1B	AMC 433688
5.	
6.	
7.	
8.	
9.	
10.	

RECEIVED  
BLM AZ STATE OFFICE  
2019 AUG 27 A 9:04  
PHOENIX, ARIZONA

The owner(s) (claimants) of the above mining claims and sites are:

JOHN CARRIGAN, PRESIDENT  
ELEMENTAL MINING, INC.

(Owner's Name - Please Print)

*John Carrigan*

(Owner's Signature)

709 PLAZA DRIVE, STE 2, PMB 250

(Owner's Mailing Address)

CHESTERTON IN 46304

(City) (State) (Zip Code)

(Owner's Name - Please Print)

(Owner's Signature)

(Owner's Mailing Address)

(City) (State) (Zip Code)

(Owner's Name - Please Print)

(Owner's Signature)

(Owner's Mailing Address)

(City) (State) (Zip Code)

(Owner's Name - Please Print)

(Owner's Signature)

(Owner's Mailing Address)

(City) (State) (Zip Code)

(Continued on page 2)

ENTERED  
SEP 19 2019  
BY: *[Signature]*

#4545698 *[Signature]*

**United States Department of the Interior  
Bureau of Land Management  
DIV OF LANDS, MINRLS & ENERGY  
ONE N CENTRAL AVE  
PHOENIX, AZ 85004 -4427  
Phone: 602-417-9200**

Receipt

No: 4366139

<b>Transaction #:</b> 4483383		<b>AMC 364221</b>
<b>Date of Transaction:</b> 02/04/2019		
<b>CUSTOMER:</b>		
ELEMENTAL MINING INC 709 PLAZA DR STE 2 CHESTERTON,IN 46304-1573 US		

LINE #	QTY	DESCRIPTION	REMARKS	UNIT PRICE	TOTAL
1	1.00	LOCATABLE MINERALS / MINING CLAIMS- NOT NEW-UNADJUD,ONE AUTH NO. ONLY / MINING CLAIM MONEY RECEIVED <b>CASES: AMC364223/\$60.00</b>	2018 POL (4)	- n/a -	60.00
<b>TOTAL:</b>					<b>\$60.00</b>

PAYMENT INFORMATION				
1	AMOUNT:	60.00	POSTMARKED:	N/A
	TYPE:	CHECK	RECEIVED:	01/28/2019
	CHECK NO:	25309876735		
	NAME:	ELEMENTAL MINING INC CARRIGAN, JOHN 709 PLAZA DR STE 2 CHESTERTON IN 46304-1573 US		

<b>REMARKS</b>

This receipt was generated by the automated BLM Collections and Billing System and is a paper representation of a portion of the official electronic record contained therein.

UNITED STATES  
DEPARTMENT OF THE INTERIOR  
BUREAU OF LAND MANAGEMENT

FORM APPROVED  
OMB NO.: 1004-0114  
Expires: January 31, 2020

**AFFIDAVIT OF ANNUAL ASSESSMENT WORK**

**WHEN RECORDED, MAIL DOCUMENT TO:**

NAME: JOHN CARRIGAN, PRES.  
ELEMENTAL MINING CO.

ADDRESS: 709 PLAZA DR#2 PMB 250

CITY, STATE, ZIP: CHESTERTON, IN 46304

**FOR COUNTY RECORDER'S USE**

No. of Claims 4  
x \$<sup>15</sup>10/claim  
Total due BLM \$ 60

**TO ALL WHOM IT MAY CONCERN:**

Rec. 4366139 *etc*

1. The undersigned certifies that at least \$100 per claim was expended for development, labor and improvements, or equivalent value added, as the annual assessment work for the assessment year ending September 1, 2018 for the following contiguous unpatented mining claim(s), located in the County of MARICOPA(CM) & YAVAPAI(CY) in the State of ARIZONA.

BLM Serial No.	Name of Claim	Tp Rg Sec Mer				County Recordation Book and Page No.	Co. Recording Date
		Example: 13N SE 14 MDM					
(M) 364223	KING MIDAS 14	7N	4W	14	MDM	PHOENIX, ARIZONA 2019 JAN 28 P 12:28	RECEIVED PLAAT STATE OFFICE
(M) 375342	KING MIDAS 16	7N	4W	14	MDM		
(M) 375343	KING MIDAS 17	7N	4W	14	MDM		
(Y) 433689	RINCON RIDGE 1B	10N	5W	27	MDM		

2. Type of labor and improvements (specify what was done and give the total value for that labor and improvement to show at least \$100 for each claim). If a geological, geochemical, or geophysical survey was performed, as per 30 U.S.C. 28-1, reference the title of the report of survey, give cost and date of the survey and report, and indicate it was filed with the County Recorder:

Description of Work Performed	Value of Work Performed	Date Work Was Performed
MAINTENANCE OF ROADS AND MINING CLAIM	(\$400 TOTAL)	7/10/18 - 7/15/18
SIGNS AND LOCATION MONUMENTS, SAMPLING & PROSPECTING, TRASH REMOVAL AND PATH DEBRIS CLEARANCE	\$100 FOR EACH OF 4 CLAIMS	

3. Name and mailing address of each person who performed the labor and improvements:

<b>Name (please print)</b> MERRIL SINGLETERRY	<b>Current Mailing Address (please print)</b> P.O. BOX 882, CONGRESS, AZ 85332
_____	_____
_____	_____
_____	_____

4. Name and mailing address of each person who holds and claims the subject mining claim(s) for the valuable minerals contained therein. Be sure to indicate if there is a change of address:

<b>Name (please print)</b> JOHN CARRIGAN	<b>Current Mailing Address (please print)</b> 709 PLAZA DR #2, PMB 250 CHESTERTON, IN 46304	RECEIVED BLM AZ STATE OFFICE 2019 JAN 28 P 12:28 PHOENIX, ARIZONA
_____	_____	
_____	_____	
_____	_____	
_____	_____	

5. The undersigned testifies that on the date of AUGUST 30, 2018, all monuments required by law were erected upon the subject claim(s), and all notices required by law were posted on the subject claim(s) or copies thereof were in place, and at said date, each corner monument bore or contained



markings sufficient to appropriately designate the corner of the claim to which it pertains and the name of the claim(s).

I hereby certify under penalty of perjury under the laws of the State of INDIANA that the foregoing statements are true and correct:

John Covington  
(Signature of person responsible for above statement)

Date: 12-26-2018

Title 18 U.S.C. 1001 and 43 U.S.C. 1212 make it a crime for any person knowingly and willfully to make to any department or agency of the United States any false, fictitious or fraudulent statements or representations as to any matter within its jurisdiction.

**Notary Block**


SUBSCRIBED AND SWORN TO before me, this 27<sup>th</sup> day of December 20 18

By: Colleen Sullivan  
(Signature of Affiant)

Title: Relationship Officer

My Commission Expires: 11-13-2023

673707



**INSTRUCTIONS**

1. This is an optional form that may be used to satisfy the requirements for the Bureau of Land Management (BLM) under the provisions of 43 U.S.C. §1744 and 30 U.S.C. §28-28d and the regulations thereunder (43 CFR part 3835). Since local and State laws may vary, you should contact your local and State agencies where the claims are located to ensure all applicable laws and requirements are satisfied.
2. The claimant(s) must fill in the date in paragraph 1 for the applicable assessment year and the county and state where the claims are located.
3. All claim names, BLM serial numbers, legal descriptions, and original county recording information must be listed for the claims pertaining to this assessment notice.
4. The claimant(s) must complete paragraph 2 listing all labor or improvements which was performed on or did benefit the subject mining claims. The value and date of the labor or improvements must also be listed. The total amount of labor or improvements can be listed, but the total expenditure must equal at least \$100 for each claim.
5. The names and current mailing addresses of the person(s) performing the labor shall be listed in paragraph 3.
6. The name and current mailing address of each owner (claimant) of the claims shall be listed in paragraph 4. The mailing address shall be the owner's address and not the address of an agent or anyone representing the claimant. Be sure to note if there has been a change of address.
7. Paragraph 5 shall be completed to show the date it was verified that all monuments required by law were properly erected, all notices were posted, and that corners were appropriately designated for all claims listed.
8. An exact legible reproduction or duplicate (other than microfilm or other electronic media) of this affidavit or another type of affidavit of assessment work that you file or will file in the county where each claim is located, must be filed with the BLM on or before December 30 of the calendar year in which the assessment year ends. For mill or tunnel sites, a separate notice of intent to hold must be filed with the BLM on or before December 30. Requirements for filing a notice of intent to hold can be found at 43 CFR 3835.33.
9. A processing fee of \$10 for each claim listed must be remitted to the BLM along with this or any other affidavit of assessment work.

IAC

**UNITED STATES  
DEPARTMENT OF THE INTERIOR**

Bureau of Land Management  
Arizona State Office  
1 N. Central Avenue, Suite 800  
Phoenix, Arizona 85004-4427

OFFICIAL BUSINESS  
PENALTY FOR PRIVATE USE, \$300

PHOENIX  
AZ 852  
06 FEB '19  
PM & L

AN EQUAL OPPORTUNITY EMPLOYER

RECEIVED  
BLM AZ STATE OFFICE

2019 FEB 28 P 1:50

PHOENIX, ARIZONA

neopost  
02/05/2019

**US POSTAGE**



FIRST-CLASS MAIL

**\$00.50<sup>00</sup>**


US OFFICIAL MAIL  
\$300 Penalty  
For Private Use  
ZIP 85004  
041L11101433

**RETURN TO SENDER**  
**ADDRESSEE NOT AT THIS ADDRESS**  
 MOVED - NO FORWARDING ADDRESS  
 UNCLAIMED / REFUSED  
 ATTEMPTED // NOT KNOWN

NIXIE 462 DC 1 0002/23/19

RETURN TO SENDER  
ATTEMPTED - NOT KNOWN  
UNABLE TO FORWARD

BC: 85004442700 \*0685-02516-23-35



Bureau of Land Management  
Arizona State Office  
One N. Central Avenue, Suite 800  
Phoenix, AZ 85004-4427

*TRC*

PHOENIX  
AZ 85004  
AN EQUAL OPPORTUNITY EMPLOYER  
04 MAR '19  
PM 10 L

neopost<sup>®</sup>  
03/01/2019  
US POSTAGE



FIRST-CLASS MAIL  
\$00.65<sup>0</sup>  
US OFFICIAL MAIL  
\$300 Penalty  
For Private Use  
ZIP 85004  
041L11101433

OFFICIAL BUSINESS  
PENALTY FOR PRIVATE USE \$300

RECEIVED  
BLM AZ STATE OFFICE  
2019 MAR 21 P 3:03  
PHOENIX, ARIZONA

*Elemental Mining Inc.*  
*BOX 250*  
*Chester ton, IN*

NIXIE .462 SC 1 8504/13719  
RETURN TO SENDER  
NO POSTAGE  
NECESSARY  
IF MAILED  
IN THE  
UNITED STATES  
NO: 85044427  
85044427

UNITED STATES

AN EQUAL OPPORTUNITY EMPLOYER

Bureau of Land Management  
1915 North Central Avenue  
Phoenix, AZ 85004-4427

*IAC*

neopost  
03/22/2019  
US POSTAGE

FIRST-CLASS MAIL

\$00.65<sup>00</sup>

US OFFICIAL MAIL  
\$300 Penalty  
For Private Use  
ZIP 85004  
041L11101433



RECEIVED  
BLM AZ STATE OFFICE  
2019 APR 16 A 11:21  
PHOENIX, ARIZONA


POSTAGE AND FEE \$300

Elemental Mining Inc.  
709 Plaza Dr. Ste. 2  
Chester, IN 46304

RETURN TO SENDER  
 ADDRESSEE NOT AT THIS ADDRESS  
 MOVED - NO FORWARDING ADDRESS  
 UNCLAIMED / REFUSED  
 ATTEMPTED / NOT KNOWN

-R-T-B- 463044202-IN 04/08/19

RETURN TO SENDER  
INSUFFICIENT ADDRESS  
UNABLE TO FORWARD  
RETURN TO SENDER



UNITED STATES  
DEPARTMENT OF THE INTERIOR  
BUREAU OF LAND MANAGEMENT

FORM APPROVED  
OMB NO.: 1004-0114  
Expires: January 31, 2020

**AFFIDAVIT OF ANNUAL ASSESSMENT WORK**

364 221  
375 338

**WHEN RECORDED, MAIL DOCUMENT TO:**

NAME: JOHN CARRIGAN, PRES.  
ELEMENTAL MINING CO.

ADDRESS: 709 PLAZA DR#2 PMB 250

CITY, STATE, ZIP: CHESTERTON, IN 46304

**FOR COUNTY RECORDER'S USE**

No. of Claims 4  
x \$10<sup>15</sup>/claim

Total due BLM \$ 60

**TO ALL WHOM IT MAY CONCERN:**

Rec. 4366139

1. The undersigned certifies that at least \$100 per claim was expended for development, labor and improvements, or equivalent value added, as the annual assessment work for the assessment year ending September 1, 2018 for the following contiguous unpatented mining claim(s), located in the County of MARICOPA (CM) & YAVAPAI (CY) in the State of ARIZONA.

BLM Serial No.	Name of Claim	Tp	Rg	Sec	Mer	County Recordation Book and Page No.	Co. Recording Date
(M) 364223	KING MIDAS 14	7N	4W	14	MDM	PHOENIX, ARIZONA JAN 28 P 12:28	RECEIVED PLAZA STATE OFFICE
(M) 375342	KING MIDAS 16	7N	4W	14	MDM		
(M) 375343	KING MIDAS 17	7N	4W	14	MDM		
(Y) 433689	RINCON RIDGE 1B	10N	5W	27	MDM		

2. Type of labor and improvements (specify what was done and give the total value for that labor and improvement to show at least \$100 for each claim). If a geological, geochemical, or geophysical survey was performed, as per 30 U.S.C. 28-1, reference the title of the report of survey, give cost and date of the survey and report, and indicate it was filed with the County Recorder:

Description of Work Performed	Value of Work Performed	Date Work Was Performed
MAINTENANCE OF ROADS AND MINING CLAIM	(\$400 TOTAL)	7/10/18 - 7/15/18
SIGNS AND LOCATION MONUMENTS, SAMPLING & PROSPECTING, TRASH REMOVAL AND PATH DEBRIS CLEARANCE	\$100 FOR EACH OF 4 CLAIMS	

3. Name and mailing address of each person who performed the labor and improvements:

<b>Name (please print)</b> MERRIL SINGLETERRY	<b>Current Mailing Address (please print)</b> P.O. BOX 882, CONGRESS, AZ 85332
_____	_____
_____	_____
_____	_____

4. Name and mailing address of each person who holds and claims the subject mining claim(s) for the valuable minerals contained therein. Be sure to indicate if there is a change of address:

<b>Name (please print)</b> JOHN CARRIGAN	<b>Current Mailing Address (please print)</b> 709 PLAZA DR #2, PMB 250 CHESTERTON, IN 46304
_____	_____
_____	_____
_____	_____
_____	_____

RECEIVED  
 BLM AZ STATE OFFICE  
 2019 JAN 28 P 12:28  
 PHOENIX, ARIZONA

5. The undersigned testifies that on the date of AUGUST 30, 2018, all monuments required by law were erected upon the subject claim(s), and all notices required by law were posted on the subject claim(s) or copies thereof were in place, and at said date, each corner monument bore or contained

markings sufficient to appropriately designate the corner of the claim to which it pertains and the name of the claim(s).

I hereby certify under penalty of perjury under the laws of the State of INDIANA that the foregoing statements are true and correct:

John Carrigan Date: 12-26-2018  
(Signature of person responsible for above statement)

Title 18 U.S.C. 1001 and 43 U.S.C. 1212 make it a crime for any person knowingly and willfully to make to any department or agency of the United States any false, fictitious or fraudulent statements or representations as to any matter within its jurisdiction.


**Notary Block**

SUBSCRIBED AND SWORN TO before me, this 27<sup>th</sup> day of December 20 18

By: Colleen Sullivan  
(Signature of Affiant)

Title: Relationship Officer

My Commission Expires: 11-13-2023



**INSTRUCTIONS**

1. This is an optional form that may be used to satisfy the requirements for the Bureau of Land Management (BLM) under the provisions of 43 U.S.C. §1744 and 30 U.S.C. §28-28d and the regulations thereunder (43 CFR part 3835). Since local and State laws may vary, you should contact your local and State agencies where the claims are located to ensure all applicable laws and requirements are satisfied.
2. The claimant(s) must fill in the date in paragraph 1 for the applicable assessment year and the county and state where the claims are located.
3. All claim names, BLM serial numbers, legal descriptions, and original county recording information must be listed for the claims pertaining to this assessment notice.
4. The claimant(s) must complete paragraph 2 listing all labor or improvements which was performed on or did benefit the subject mining claims. The value and date of the labor or improvements must also be listed. The total amount of labor or improvements can be listed, but the total expenditure must equal at least \$100 for each claim.
5. The names and current mailing addresses of the person(s) performing the labor shall be listed in paragraph 3.
6. The name and current mailing address of each owner (claimant) of the claims shall be listed in paragraph 4. The mailing address shall be the owner's address and not the address of an agent or anyone representing the claimant. Be sure to note if there has been a change of address.
7. Paragraph 5 shall be completed to show the date it was verified that all monuments required by law were properly erected, all notices were posted, and that corners were appropriately designated for all claims listed.
8. An exact legible reproduction or duplicate (other than microfilm or other electronic media) of this affidavit or another type of affidavit of assessment work that you file or will file in the county where each claim is located, must be filed with the BLM on or before December 30 of the calendar year in which the assessment year ends. For mill or tunnel sites, a separate notice of intent to hold must be filed with the BLM on or before December 30. Requirements for filing a notice of intent to hold can be found at 43 CFR 3835.33.
9. A processing fee of \$10 for each claim listed must be remitted to the BLM along with this or any other affidavit of assessment work.

**United States Department of the Interior**  
**Bureau of Land Management**  
 DIV OF LANDS, MINRLS & ENERGY  
 ONE N CENTRAL AVE  
 PHOENIX, AZ 85004 -4427  
 Phone: 602-417-9200

Receipt

No: 4366139

<b>Transaction #:</b> 4483383	
<b>Date of Transaction:</b> 02/04/2019	
<b>CUSTOMER:</b>	
ELEMENTAL MINING INC 709 PLAZA DR STE 2 CHESTERTON,IN 46304-1573 US	

LINE #	QTY	DESCRIPTION	REMARKS	UNIT PRICE	TOTAL
1	1.00	LOCATABLE MINERALS / MINING CLAIMS- NOT NEW-UNADJUD, ONE AUTH NO. ONLY / MINING CLAIM MONEY RECEIVED CASES: AMC364223/\$60.00	2018 POL (4)	- n/a -	60.00
<b>TOTAL:</b>					<b>\$60.00</b>

PAYMENT INFORMATION				
1	AMOUNT:	60.00	POSTMARKED:	N/A
	TYPE:	CHECK	RECEIVED:	01/28/2019
	CHECK NO:	25309876735		
	NAME:	ELEMENTAL MINING INC CARRIGAN, JOHN 709 PLAZA DR STE 2 CHESTERTON IN 46304-1573 US		

REMARKS

This receipt was generated by the automated BLM Collections and Billing System and is a paper representation of a portion of the official electronic record contained therein.



UNITED STATES  
DEPARTMENT OF THE INTERIOR  
BUREAU OF LAND MANAGEMENT  
**MAINTENANCE FEE WAIVER CERTIFICATION**

484

AMC 364 221  
375 338

*[Handwritten signature]*

FORM APPROVED  
OMB NO. 1004-0114  
Expires: January 31, 2020

SEE INSTRUCTIONS ON PAGE 2

1. This small miner waiver is filed for the assessment year beginning on September 1, 2018 and ending on September 1, 2019.
2. The undersigned and all related parties owned ten or fewer mining claims, mill, or tunnel sites located and maintained on Federal lands in the United States of America on September 1, 2018.
3. The undersigned have performed the assessment work required by law for each mining claim listed prior to filing this waiver and understand that by filing this form, the undersigned must file an affidavit of assessment work with the Bureau of Land Management (BLM) by the December 30th following the filing of this waiver.
4. The undersigned understand that if the assessment work obligation has not yet come due under 30 U.S.C. 28 (for those claims in their first assessment year only), a notice of intent to hold reciting this condition must be recorded by the December 30th following the filing of this waiver.
5. The undersigned understand that mill and tunnel sites may also be listed on this waiver and be waived from payment of the maintenance fee, and that a notice of intent to hold for these sites is required to be filed with the BLM by the December 30th following the filing of this waiver.
6. The undersigned understand and acknowledge that pursuant to 43 U.S.C. 1212 and 18 U.S.C. 1001, the filing or recording of a false, fictitious, or fraudulent document with the BLM may result in a fine of up to \$250,000, a prison term not to exceed five years, or both.
7. The mining claims, mill or tunnel sites for which this waiver from payment of the maintenance fees is requested are:

CLAIM OR SITE NAME	BLM RECORDATION SERIAL NUMBER
1. KING MIDAS 14	364223 5913
2. KING MIDAS 16	375342
3. KING MIDAS 17	375343
4.	
5.	
6.	
7.	
8.	
9.	
10.	

RECEIVED  
BLM AZ STATE OFFICE  
2018 AUG 29 P 2:50  
PHOENIX, ARIZONA

The owner(s) (claimants) of the above mining claims and sites are:

ELEMENTAL MINING INC.  
JOHN CARRIGAN, PRES.

(Owner's Name - Please Print)

*John M. Carrigan*

(Owner's Signature)

709 PLAZA DR. #2 PMB 250

(Owner's Mailing Address)

CHESTERTON

(City)

IN

(State)

46304

(Zip Code)

(Owner's Name - Please Print)

(Owner's Signature)

(Owner's Mailing Address)

(City)

(State)

(Zip Code)

(Owner's Name - Please Print)

(Owner's Signature)

(Owner's Mailing Address)

(City)

(State)

(Zip Code)

(Owner's Name - Please Print)

(Owner's Signature)

(Owner's Mailing Address)

(City)

(State)

(Zip Code)

(Continued on page 2)

483  
ENTERED  
SEP 10 2018  
BY: *[Signature]*

*[Handwritten initials]*

UNITED STATES  
DEPARTMENT OF THE INTERIOR  
BUREAU OF LAND MANAGEMENT

**AFFIDAVIT OF ANNUAL ASSESSMENT WORK**

FORM REVISED  
OMB 1010-1004-0114  
Expires: January 31, 2020

433688

**WHEN RECORDED, MAIL DOCUMENT TO:**

ELEMENTAL MINING INC.  
**NAME:** JOHN CARRIGAN, PRESIDENT  
**ADDRESS:** 709 PLAZA DRIVE, STE 2 PMB350  
**CITY, STATE, ZIP:** CHESTERTON, IN 46304

389711  
380054  
372018  
364221  
375338

**FOR COUNTY RECORDER'S USE**

No. of Claims 1  
x \$10/claim  
Total due BLM \$ 10

**TO ALL WHOM IT MAY CONCERN:**

1. The undersigned certifies that at least \$100 per claim was expended for development, labor and improvements, or equivalent value added, as the annual assessment work for the assessment year ending September 1, 2017 for the following contiguous unpatented mining claim(s), located in the County of YAVAPAI, in the State of ARIZONA.

BLM Serial No.	Name of Claim	Tp	Rg	Sec	Mer	County Recordation Book and Page No.	Co. Recording Date
		Example: 13N 5E 14 MDM					
433689	RINCON RIDGE 1B	10N	5W	27	MDM		

# 4061610

(Continued on page 2)

ENTERED  
JAN 11 2018  
BY: RIAN

2. Type of labor and improvements (specify what was done and give the total value for that labor and improvement to show at least \$100 for each claim). If a geological, geochemical, or geophysical survey was performed, as per 30 U.S.C. 28-1, reference the title of the report of survey, give cost and date of the survey and report, and indicate it was filed with the County Recorder:

Description of Work Performed	Value of Work Performed	Date Work Was Performed
MAINTENANCE OF ROADS AND MINING CLAIM	\$100	8/5/2017
SIGNS AND LOCATION MONUMENTS, SAMPLING		
AND PROSPECTING, TRASH REMOVAL AND PATH		
DEBRIS CLEARANCE		

3. Name and mailing address of each person who performed the labor and improvements:

<p><b>Name (please print)</b>  <u>MERRIL K. SINGLETERRY JR.</u>          _____          _____          _____</p>	<p><b>Current Mailing Address (please print)</b>  <u>P.O. Box 882</u>  <u>CONGRESS, AZ 85332</u>          _____          _____          _____</p>
--	---

4. Name and mailing address of each person who holds and claims the subject mining claim(s) for the valuable minerals contained therein. Be sure to indicate if there is a change of address:

<p><b>Name (please print)</b>  <u>JOHN CARRIGAN</u>          _____          _____          _____          _____          _____</p>	<p><b>Current Mailing Address (please print)</b>  <u>709 PLAZA DRIVE, STE 2 PMB 250</u>  <u>CHESTERTON, IN 46304</u>          _____          _____          _____          _____</p>
--	--

2018 JAN -11 01:03  
 TULSA COUNTY RECORDER  
 TULSA, ARIZONA

5. The undersigned testifies that on the date of AUGUST 31, 2017, all monuments required by law were erected upon the subject claim(s), and all notices required by law were posted on the subject claim(s) or copies thereof were in place, and at said date, each corner monument bore or contained

markings sufficient to appropriately designate the corner of the claim to which it pertains and the name of the claim(s).

I hereby certify under penalty of perjury under the laws of the State of Indiana that the foregoing statements are true and correct:

John M. Cuvier, PRES. Date: 12-27-2017  
(Signature of person responsible for above statement)

Title 18 U.S.C. 1001 and 43 U.S.C. 1212 make it a crime for any person knowingly and willfully to make to any department or agency of the United States any false, fictitious or fraudulent statements or representations as to any matter within its jurisdiction.


**Notary Block**

SUBSCRIBED AND SWORN TO before me, this Dec day of 27 2017

By: Daniel Seely  
(Signature of Affiant)

Title: Notary Public

My Commission Expires: 09/26/2025



**INSTRUCTIONS**

1. This is an optional form that may be used to satisfy the requirements for the Bureau of Land Management (BLM) under the provisions of 43 U.S.C. §1744 and 30 U.S.C. §28-28d and the regulations thereunder (43 CFR part 3835). Since local and State laws may vary, you should contact your local and State agencies where the claims are located to ensure all applicable laws and requirements are satisfied.
2. The claimant(s) must fill in the date in paragraph 1 for the applicable assessment year and the county and state where the claims are located.
3. All claim names, BLM serial numbers, legal descriptions, and original county recording information must be listed for the claims pertaining to this assessment notice.
4. The claimant(s) must complete paragraph 2 listing all labor or improvements which was performed on or did benefit the subject mining claims. The value and date of the labor or improvements must also be listed. The total amount of labor or improvements can be listed, but the total expenditure must equal at least \$100 for each claim.
5. The names and current mailing addresses of the person(s) performing the labor shall be listed in paragraph 3.
6. The name and current mailing address of each owner (claimant) of the claims shall be listed in paragraph 4. The mailing address shall be the owner's address and not the address of an agent or anyone representing the claimant. Be sure to note if there has been a change of address.
7. Paragraph 5 shall be completed to show the date it was verified that all monuments required by law were properly erected, all notices were posted, and that corners were appropriately designated for all claims listed.
8. An exact legible reproduction or duplicate (other than microfilm or other electronic media) of this affidavit or another type of affidavit of assessment work that you file or will file in the county where each claim is located, must be filed with the BLM on or before December 30 of the calendar year in which the assessment year ends. For mill or tunnel sites, a separate notice of intent to hold must be filed with the BLM on or before December 30. Requirements for filing a notice of intent to hold can be found at 43 CFR 3835.33.
9. A processing fee of \$10 for each claim listed must be remitted to the BLM along with this or any other affidavit of assessment work.

**AFFIDAVIT OF ANNUAL ASSESSMENT WORK**

**WHEN RECORDED, MAIL DOCUMENT TO:**

**NAME:** RAKUBIAN MINING COMPANY  
JOHN M. CARRIGAN, OWNER

**ADDRESS:** 709 PLAZA DRIVE, STE 2 PMB 250

**CITY, STATE, ZIP:** CHESTERTON, IN 46304

**FOR COUNTY RECORDER'S USE**

No. of Claims 1  
x \$10/claim  
Total due BLM \$ 10

**TO ALL WHOM IT MAY CONCERN:**

1. The undersigned certifies that at least \$100 per claim was expended for development, labor and improvements, or equivalent value added, as the annual assessment work for the assessment year ending September 1, 2017 for the following contiguous unpatented mining claim(s), located in the County of YAVAPAI, in the State of ARIZONA.

BLM Serial No.	Name of Claim	Tp	Rg	Sec	Mer	County Recordation Book and Page No.	Co. Recording Date
389721	GOLD SPUR	10N	5W	30	MDM		

2019 JAN -11 P 1:03  
 CHESTER, ARIZONA

2. Type of labor and improvements (specify what was done and give the total value for that labor and improvement to show at least \$100 for each claim). If a geological, geochemical, or geophysical survey was performed, as per 30 U.S.C. 28-1, reference the title of the report of survey, give cost and date of the survey and report, and indicate it was filed with the County Recorder:

Description of Work Performed	Value of Work Performed	Date Work Was Performed
MAINTENANCE OF ROADS AND MINING CLAIMS	\$100	8/3/2017
SIGNS AND LOCATION MONUMENTS, SAMPLING AND PROSPECTING, TRASH REMOVAL AND PATH DEBRIS CLEARANCE		

3. Name and mailing address of each person who performed the labor and improvements:

<p><b>Name (please print)</b>  <u>MERRIL K. SINGLETERRY JR.</u>          _____          _____          _____</p>	<p><b>Current Mailing Address (please print)</b>  <u>P.O. Box 882</u>  <u>CONGRESS, AZ 85332</u>          _____          _____          _____</p>
--	---

4. Name and mailing address of each person who holds and claims the subject mining claim(s) for the valuable minerals contained therein. Be sure to indicate if there is a change of address:

<p><b>Name (please print)</b>  <u>JOHN CARRIGAN</u>          _____          _____          _____          _____          _____</p>	<p><b>Current Mailing Address (please print)</b>  <u>709 PLAZA DRIVE, STE 2 PMB 250</u>  <u>CHESTERTON, IN 46304</u>          _____          _____          _____          _____          _____</p>
--	---

2018 JUN -4 P 1:03  
 PROPERTY APPRAISER

5. The undersigned testifies that on the date of AUGUST 31, 2017, all monuments required by law were erected upon the subject claim(s), and all notices required by law were posted on the subject claim(s) or copies thereof were in place, and at said date, each corner monument bore or contained

markings sufficient to appropriately designate the corner of the claim to which it pertains and the name of the claim(s).

I hereby certify under penalty of perjury under the laws of the State of Indiana that the foregoing statements are true and correct:

John M. Carrigan, OWNER  
(Signature of person responsible for above statement)

Date: 12-27-2017

Title 18 U.S.C. 1001 and 43 U.S.C. 1212 make it a crime for any person knowingly and willfully to make to any department or agency of the United States any false, fictitious or fraudulent statements or representations as to any matter within its jurisdiction.


**Notary Block**

SUBSCRIBED AND SWORN TO before me, this Dec day of 27 2017

By: Daniel Seely  
(Signature of Affiant)

Title: Notary Public

My Commission Expires: 09/26/2025



**INSTRUCTIONS**

1. This is an optional form that may be used to satisfy the requirements for the Bureau of Land Management (BLM) under the provisions of 43 U.S.C. §1744 and 30 U.S.C. §28-28d and the regulations thereunder (43 CFR part 3835). Since local and State laws may vary, you should contact your local and State agencies where the claims are located to ensure all applicable laws and requirements are satisfied.
2. The claimant(s) must fill in the date in paragraph 1 for the applicable assessment year and the county and state where the claims are located.
3. All claim names, BLM serial numbers, legal descriptions, and original county recording information must be listed for the claims pertaining to this assessment notice.
4. The claimant(s) must complete paragraph 2 listing all labor or improvements which was performed on or did benefit the subject mining claims. The value and date of the labor or improvements must also be listed. The total amount of labor or improvements can be listed, but the total expenditure must equal at least \$100 for each claim.
5. The names and current mailing addresses of the person(s) performing the labor shall be listed in paragraph 3.
6. The name and current mailing address of each owner (claimant) of the claims shall be listed in paragraph 4. The mailing address shall be the owner's address and not the address of an agent or anyone representing the claimant. Be sure to note if there has been a change of address.
7. Paragraph 5 shall be completed to show the date it was verified that all monuments required by law were properly erected, all notices were posted, and that corners were appropriately designated for all claims listed.
8. An exact legible reproduction or duplicate (other than microfilm or other electronic media) of this affidavit or another type of affidavit of assessment work that you file or will file in the county where each claim is located, must be filed with the BLM on or before December 30 of the calendar year in which the assessment year ends. For mill or tunnel sites, a separate notice of intent to hold must be filed with the BLM on or before December 30. Requirements for filing a notice of intent to hold can be found at 43 CFR 3835.33.
9. A processing fee of \$10 for each claim listed must be remitted to the BLM along with this or any other affidavit of assessment work.

NOV 27 2017  
10:03

**AFFIDAVIT OF ANNUAL ASSESSMENT WORK**

**WHEN RECORDED, MAIL DOCUMENT TO:**

NAME: RAKUBIAN MINING GROUP, INC.  
JOHN CARRIGAN, PRESIDENT

ADDRESS: 709 PLAZA DR STE 2 PMB 250

CITY, STATE, ZIP: CHESTERTON, IN 46304

**FOR COUNTY RECORDER'S USE**

No. of Claims 1

x \$10/claim

Total due BLM \$ 10

**TO ALL WHOM IT MAY CONCERN:**

1. The undersigned certifies that at least \$100 per claim was expended for development, labor and improvements, or equivalent value added, as the annual assessment work for the assessment year ending September 1, 2017 for the following contiguous unpatented mining claim(s), located in the County of YAVAPAI, in the State of ARIZONA.

BLM Serial No.	Name of Claim	Tp	Rg	Sec	Mer	County Recordation Book and Page No.	Co. Recording Date
380060	NUGGET VALLEY	10N	5W	20	MDM		

RECEIVED  
 JAN 14 2018  
 10:03  
 COUNTY RECORDER  
 YAVAPAI COUNTY, ARIZONA



2. Type of labor and improvements (specify what was done and give the total value for that labor and improvement to show at least \$100 for each claim). If a geological, geochemical, or geophysical survey was performed, as per 30 U.S.C. 28-1, reference the title of the report of survey, give cost and date of the survey and report, and indicate it was filed with the County Recorder:

Description of Work Performed	Value of Work Performed	Date Work Was Performed
MAINTENANCE OF ROADS AND MINING CLAIMS	\$100	8/3/2017
SIGNS AND LOCATION MONUMENTS, SAMPLING		
AND PROSPECTING, TRASH REMOVAL AND PATH		
DEBRIS CLEARANCE		

3. Name and mailing address of each person who performed the labor and improvements:

**Name (please print)**

MERRIL K. SINGLETERRY JR

**Current Mailing Address (please print)**

P.O. BOX 882

CONGRESS, AZ 85332

4. Name and mailing address of each person who holds and claims the subject mining claim(s) for the valuable minerals contained therein. Be sure to indicate if there is a change of address:

**Name (please print)**

JOHN CARRIGAN

**Current Mailing Address (please print)**

709 PLAZA DRIVE, STE 2 PMB 250,

CHESTERTON, IN 46304

5. The undersigned testifies that on the date of AUGUST 31, 2017, all monuments required by law were erected upon the subject claim(s), and all notices required by law were posted on the subject claim(s) or copies thereof were in place, and at said date, each corner monument bore or contained

markings sufficient to appropriately designate the corner of the claim to which it pertains and the name of the claim(s).

I hereby certify under penalty of perjury under the laws of the State of Indiana that the foregoing statements are true and correct:

John M. Carrigan Date: 12-27-2017  
(Signature of person responsible for above statement)

Title 18 U.S.C. 1001 and 43 U.S.C. 1212 make it a crime for any person knowingly and willfully to make to any department or agency of the United States any false, fictitious or fraudulent statements or representations as to any matter within its jurisdiction.


**Notary Block**

SUBSCRIBED AND SWORN TO before me, this Dec day of 27 20 17

By: Daniel Seely  
(Signature of Affiant)

Title: Notary Public

My Commission Expires: 09/26/2025



**INSTRUCTIONS**

1. This is an optional form that may be used to satisfy the requirements for the Bureau of Land Management (BLM) under the provisions of 43 U.S.C. §1744 and 30 U.S.C. §28-28d and the regulations thereunder (43 CFR part 3835). Since local and State laws may vary, you should contact your local and State agencies where the claims are located to ensure all applicable laws and requirements are satisfied.
2. The claimant(s) must fill in the date in paragraph 1 for the applicable assessment year and the county and state where the claims are located.
3. All claim names, BLM serial numbers, legal descriptions, and original county recording information must be listed for the claims pertaining to this assessment notice.
4. The claimant(s) must complete paragraph 2 listing all labor or improvements which was performed on or did benefit the subject mining claims. The value and date of the labor or improvements must also be listed. The total amount of labor or improvements can be listed, but the total expenditure must equal at least \$100 for each claim.
5. The names and current mailing addresses of the person(s) performing the labor shall be listed in paragraph 3.
6. The name and current mailing address of each owner (claimant) of the claims shall be listed in paragraph 4. The mailing address shall be the owner's address and not the address of an agent or anyone representing the claimant. Be sure to note if there has been a change of address.
7. Paragraph 5 shall be completed to show the date it was verified that all monuments required by law were properly erected, all notices were posted, and that corners were appropriately designated for all claims listed.
8. An exact legible reproduction or duplicate (other than microfilm or other electronic media) of this affidavit or another type of affidavit of assessment work that you file or will file in the county where each claim is located, must be filed with the BLM on or before December 30 of the calendar year in which the assessment year ends. For mill or tunnel sites, a separate notice of intent to hold must be filed with the BLM on or before December 30. Requirements for filing a notice of intent to hold can be found at 43 CFR 3835.33.
9. A processing fee of \$10 for each claim listed must be remitted to the BLM along with this or any other affidavit of assessment work.

UNITED STATES  
DEPARTMENT OF THE INTERIOR  
BUREAU OF LAND MANAGEMENT

FORM IMPROVED  
OMB 004-0114  
Expires: January 31, 2020

**AFFIDAVIT OF ANNUAL ASSESSMENT WORK**

**WHEN RECORDED, MAIL DOCUMENT TO:**  
ELEMENTAL MINING, INC.  
**NAME:** JOHN CARRIGAN, PRESIDENT  
**ADDRESS:** 709 PLAZA DRIVE, STE 2 PMB250  
**CITY, STATE, ZIP:** CHESTERTON, IN 46304

**FOR COUNTY RECORDER'S USE**

No. of Claims 2  
x \$10/claim  
Total due BLM \$ 20

**TO ALL WHOM IT MAY CONCERN:**

1. The undersigned certifies that at least \$100 per claim was expended for development, labor and improvements, or equivalent value added, as the annual assessment work for the assessment year ending September 1, 2017 for the following contiguous unpatented mining claim(s), located in the County of MARICOPA, in the State of ARIZONA.

BLM Serial No.	Name of Claim	Tp Rg Sec Mer				County Recordation Book and Page No.	Co. Recording Date
		Example: 13N 5E 14 MDM					
372021	LOST PICK 4	7N	4W	12	MDM		
433688	LOST PICK 44	7N	4W	12	MDM		

MARICOPA COUNTY, ARIZONA  
 2018 JAN -4 P 11:04  
 REC'D

(Continued on page 2)

2. Type of labor and improvements (specify what was done and give the total value for that labor and improvement to show at least \$100 for each claim). If a geological, geochemical, or geophysical survey was performed, as per 30 U.S.C. 28-1, reference the title of the report of survey, give cost and date of the survey and report, and indicate it was filed with the County Recorder:

Description of Work Performed	Value of Work Performed	Date Work Was Performed
MAINTENANCE OF ROADS AND MINING CLAIMS	\$200	8/1/2017
SIGNS AND LOCATION MONUMENTS, SAMPLING AND PROSPECTING, TRASH REMOVAL AND PATH DEBRIS CLEARANCE	(\$100 FOR EACH OF 2 CLAIMS)	8/2/2017

3. Name and mailing address of each person who performed the labor and improvements:

Name (please print)

MERRIL K. SINGLETERRY

Current Mailing Address (please print)

P.O. BOX 882  
CONGRESS, AZ 85332

4. Name and mailing address of each person who holds and claims the subject mining claim(s) for the valuable minerals contained therein. Be sure to indicate if there is a change of address:

Name (please print)

JOHN CARRIGAN

Current Mailing Address (please print)

709 PLAZA DRIVE, STE 2 PMB 250  
CHESTERTON, IN 46304

RECEIVED  
 2018 JAN - 14 P 11:01  
 MERRIL K. SINGLETERRY

5. The undersigned testifies that on the date of AUGUST 31, 2017, all monuments required by law were erected upon the subject claim(s), and all notices required by law were posted on the subject claim(s) or copies thereof were in place, and at said date, each corner monument bore or contained

markings sufficient to appropriately designate the corner of the claim to which it pertains and the name of the claim(s).

I hereby certify under penalty of perjury under the laws of the State of Indiana that the foregoing statements are true and correct:

John M. Carrigan, PRES. Date: 12-27-2017  
(Signature of person responsible for above statement)

Title 18 U.S.C. 1001 and 43 U.S.C. 1212 make it a crime for any person knowingly and willfully to make to any department or agency of the United States any false, fictitious or fraudulent statements or representations as to any matter within its jurisdiction.


**Notary Block**

SUBSCRIBED AND SWORN TO before me, this Dec day of 27 2017

By: Daniel Seely  
(Signature of Affiant)

Title: Notary Public

My Commission Expires: 09/26/2025



**INSTRUCTIONS**

1. This is an optional form that may be used to satisfy the requirements for the Bureau of Land Management (BLM) under the provisions of 43 U.S.C. §1744 and 30 U.S.C. §28-28d and the regulations thereunder (43 CFR part 3835). Since local and State laws may vary, you should contact your local and State agencies where the claims are located to ensure all applicable laws and requirements are satisfied.
2. The claimant(s) must fill in the date in paragraph 1 for the applicable assessment year and the county and state where the claims are located.
3. All claim names, BLM serial numbers, legal descriptions, and original county recording information must be listed for the claims pertaining to this assessment notice.
4. The claimant(s) must complete paragraph 2 listing all labor or improvements which was performed on or did benefit the subject mining claims. The value and date of the labor or improvements must also be listed. The total amount of labor or improvements can be listed, but the total expenditure must equal at least \$100 for each claim.
5. The names and current mailing addresses of the person(s) performing the labor shall be listed in paragraph 3.
6. The name and current mailing address of each owner (claimant) of the claims shall be listed in paragraph 4. The mailing address shall be the owner's address and not the address of an agent or anyone representing the claimant. Be sure to note if there has been a change of address.
7. Paragraph 5 shall be completed to show the date it was verified that all monuments required by law were properly erected, all notices were posted, and that corners were appropriately designated for all claims listed.
8. An exact legible reproduction or duplicate (other than microfilm or other electronic media) of this affidavit or another type of affidavit of assessment work that you file or will file in the county where each claim is located, must be filed with the BLM on or before December 30 of the calendar year in which the assessment year ends. For mill or tunnel sites, a separate notice of intent to hold must be filed with the BLM on or before December 30. Requirements for filing a notice of intent to hold can be found at 43 CFR 3835.33.
9. A processing fee of \$10 for each claim listed must be remitted to the BLM along with this or any other affidavit of assessment work.

**AFFIDAVIT OF ANNUAL ASSESSMENT WORK**

**WHEN RECORDED, MAIL DOCUMENT TO:**

**NAME:** ELEMENTAL MINING, INC.  
JOHN CARRIGAN, PRES.

**ADDRESS:** 709 PLAZA DRIVE, STE 2 PMB 250

**CITY, STATE, ZIP:** CHESTERTON, IN 46304

**FOR COUNTY RECORDER'S USE**

No. of Claims 3

x \$10/claim

Total due BLM \$ 30<sup>00</sup>

**TO ALL WHOM IT MAY CONCERN:**

1. The undersigned certifies that at least \$100 per claim was expended for development, labor and improvements, or equivalent value added, as the annual assessment work for the assessment year ending September 1, 2017 for the following contiguous unpatented mining claim(s), located in the County of MARICOPA, in the State of ARIZONA.

BLM Serial No.	Name of Claim	Tp Rg Sec Mer				County Recordation Book and Page No.	Co. Recording Date
		Example: 13N 5E 14 MDM					
364223	KING MIDAS 14	7N	4W	14	MDM		
375342	KING MIDAS 16	7N	4W	14	MDM		
375343	KING MIDAS 17	7N	4W	14	MDM		

MARICOPA COUNTY, ARIZONA  
 JAN 11 2018  
 10:01 AM

2. Type of labor and improvements (specify what was done and give the total value for that labor and improvement to show at least \$100 for each claim). If a geological, geochemical, or geophysical survey was performed, as per 30 U.S.C. 28-1, reference the title of the report of survey, give cost and date of the survey and report, and indicate it was filed with the County Recorder:

Description of Work Performed	Value of Work Performed	Date Work Was Performed
MAINTENANCE OF ROADS AND MINING CLAIM	( \$ 300 TOTAL )	8/4/2017
SIGNS AND LOCATION MONUMENTS, SAMPLING AND PROSPECTING, TRASH REMOVAL AND PATH DEBRIS CLEARANCE	( \$ 100 FOR EACH OF 3 CLAIMS )	

3. Name and mailing address of each person who performed the labor and improvements:

Name (please print)

MERRIL K. SINGLETERRY  
 \_\_\_\_\_  
 \_\_\_\_\_  
 \_\_\_\_\_

Current Mailing Address (please print)

P.O. BOX 882  
 CONGRESS, AZ 85332  
 \_\_\_\_\_  
 \_\_\_\_\_

4. Name and mailing address of each person who holds and claims the subject mining claim(s) for the valuable minerals contained therein. Be sure to indicate if there is a change of address:

Name (please print)

JOHN CARRIGAN  
 \_\_\_\_\_  
 \_\_\_\_\_  
 \_\_\_\_\_  
 \_\_\_\_\_  
 \_\_\_\_\_

Current Mailing Address (please print)

709 PLAZA DRIVE STE 2, PMB 250  
 CHESTERTON, IN 46304  
 \_\_\_\_\_  
 \_\_\_\_\_  
 \_\_\_\_\_  
 \_\_\_\_\_

RECEIVED  
 JAN 14 P 1:04  
 CLERK, ARIZONA

5. The undersigned testifies that on the date of AUGUST 31, 2017, all monuments required by law were erected upon the subject claim(s), and all notices required by law were posted on the subject claim(s) or copies thereof were in place, and at said date, each corner monument bore or contained

markings sufficient to appropriately designate the corner of the claim to which it pertains and the name of the claim(s).

I hereby certify under penalty of perjury under the laws of the State of Indiana that the foregoing statements are true and correct:

John M. Carrigan, PRES. Date: 12-27-2017  
(Signature of person responsible for above statement)

Title 18 U.S.C. 1001 and 43 U.S.C. 1212 make it a crime for any person knowingly and willfully to make to any department or agency of the United States any false, fictitious or fraudulent statements or representations as to any matter within its jurisdiction.


**Notary Block**

SUBSCRIBED AND SWORN TO before me, this Dec day of 27 2017

By: Daniel Seely  
(Signature of Affiant)

Title: Notary Public

My Commission Expires: 09/26/2025



**INSTRUCTIONS**

1. This is an optional form that may be used to satisfy the requirements for the Bureau of Land Management (BLM) under the provisions of 43 U.S.C. §1744 and 30 U.S.C. §28-28d and the regulations thereunder (43 CFR part 3835). Since local and State laws may vary, you should contact your local and State agencies where the claims are located to ensure all applicable laws and requirements are satisfied.
2. The claimant(s) must fill in the date in paragraph 1 for the applicable assessment year and the county and state where the claims are located.
3. All claim names, BLM serial numbers, legal descriptions, and original county recording information must be listed for the claims pertaining to this assessment notice.
4. The claimant(s) must complete paragraph 2 listing all labor or improvements which was performed on or did benefit the subject mining claims. The value and date of the labor or improvements must also be listed. The total amount of labor or improvements can be listed, but the total expenditure must equal at least \$100 for each claim.
5. The names and current mailing addresses of the person(s) performing the labor shall be listed in paragraph 3.
6. The name and current mailing address of each owner (claimant) of the claims shall be listed in paragraph 4. The mailing address shall be the owner's address and not the address of an agent or anyone representing the claimant. Be sure to note if there has been a change of address.
7. Paragraph 5 shall be completed to show the date it was verified that all monuments required by law were properly erected, all notices were posted, and that corners were appropriately designated for all claims listed.
8. An exact legible reproduction or duplicate (other than microfilm or other electronic media) of this affidavit or another type of affidavit of assessment work that you file or will file in the county where each claim is located, must be filed with the BLM on or before December 30 of the calendar year in which the assessment year ends. For mill or tunnel sites, a separate notice of intent to hold must be filed with the BLM on or before December 30. Requirements for filing a notice of intent to hold can be found at 43 CFR 3835.33.
9. A processing fee of \$10 for each claim listed must be remitted to the BLM along with this or any other affidavit of assessment work.



Recording Requested By:

ELEMENTAL MINING INC

Name: JOHN CARRIGAN, PRESIDENT

Address: 709 PLAZA DRIVE, STE 2 PMB 250

City/State: CHESTERTON, IN 46304

Area above reserved for County Recorder or BLM

# NOTICE OF INTENTION TO HOLD PLACER MINING CLAIM(S)

State of ARIZONA

Mining Claim Year} 2017

I (We) intend to hold the mining claim(s) listed below for continued use and improvement. Reason for filing this Notice of Intention to Hold instead of an "Affidavit of Annual Assessment Work" is one of the following two reasons:

Mining Claim(s) was/were "located" within current mining claim year, therefore assessment work is not yet due.

Maintenance Fee was paid to the Bureau of Land Management, therefore Assessment Work is not required.

MC#	CLAIM / SITE NAME	County	Recorder#	Township	Range	Section	Meridian
372021	LOST PICK 4	MARICOPA	20150635323	7N	4W	12	MDM
433688	LOST PICK 44	MARICOPA	20150635322	7N	4W	12	MDM

I (Name) JOHN CARRIGAN, Residing at (Address) 709 PLAZA DR. STE 2 (City) CHESTERTON, (State) IN, (Zip) 46304, as Owner / Administrator of the above mentioned Mining Claim(s) / Site(s) do hereby swear, that I am more than 18 years of age, and that all facts set forth in this Notice, Subject to the provisions and penalties of Title 18 U.S.C. 1001 pertaining to the filing of false, fictitious, and fraudulent statements with the United States, are true and correct to the best of my knowledge, information, and belief.

Signature: John M. Carrigan, President Date: 12-27-2017

### ADDITIONAL OWNER(S) NOT MENTIONED ABOVE

Name: \_\_\_\_\_ Address: \_\_\_\_\_

Signature: \_\_\_\_\_ Date: \_\_\_\_\_

RECEIVED  
2018 JAN 14 10 1:03  
PHOENIX, ARIZONA

# 4061610

NOT REQUIRED DURING  
2018 IF SWITCHING TO  
WAIVER FOR 2017 ASSESSMENT  
YEAR. NOT PROCESSED ON  
AMC 433688. PUL FILED FOR 2017  
ASSESSMENT YEAR

**USPS Tracking®**FAQs (<http://faq.usps.com/?articleId=220900>)**Track Another Package +****Tracking Number:** 9505513463367361201037

Remove

Your item has been delivered to the mail room at 2:55 pm on January 2, 2018 in PHOENIX, AZ 85004.

## Delivered

January 2, 2018 at 2:55 pm  
DELIVERED, TO MAIL ROOM  
PHOENIX, AZ 85004

**Get Updates**

---

**Text & Email Updates**

---

**Tracking History**

---

**Product Information**

---

**See Less**

## Can't find what you're looking for?

Go to our **FAQs** (<http://faq.usps.com/?articleId=220900>) section to find answers to your tracking questions.

**United States Department of the Interior**  
**Bureau of Land Management**  
 DIV OF LANDS, MINRLS & ENERGY  
 ONE N CENTRAL AVE  
 PHOENIX, AZ 85004 -4427  
 Phone: 602-417-9200

Receipt

No: 4061610

<b>Transaction #:</b> 4173243	
<b>Date of Transaction:</b> 01/08/2018	
<b>CUSTOMER:</b>	
JOHN CARRIGAN 709 PLAZA DR STE 2 CHESTERTON,IN 46304-1573 US	

LINE #	QTY	DESCRIPTION	REMARKS	UNIT PRICE	TOTAL
1	1.00	LOCATABLE MINERALS / MINING CLAIMS- NOT NEW-UNADJUD,ONE AUTH NO. ONLY / MINING CLAIM MONEY RECEIVED <b>CASES: AMC433689/\$90.00</b>	POL 2017/7 NOI 2017/2	- n/a -	90.00
<b>TOTAL:</b>					<b>\$90.00</b>

PAYMENT INFORMATION			
1	AMOUNT:	30.00	POSTMARKED: N/A
	TYPE:	CHECK	RECEIVED: 01/04/2018
	CHECK NO:	24652071090	
	NAME:	CARRIGAN, JOHN 709 PLAZA DR STE 2 CHESTERTON IN 46304-1573 US	
2	AMOUNT:	20.00	POSTMARKED: N/A
	TYPE:	CHECK	RECEIVED: 01/04/2018
	CHECK NO:	24652071101	
	NAME:	CARRIGAN, JOHN 709 PLAZA DR STE 2 CHESTERTON IN 46304-1573 US	
3	AMOUNT:	10.00	POSTMARKED: N/A
	TYPE:	CHECK	RECEIVED: 01/04/2018
	CHECK NO:	24652071123	
	NAME:	CARRIGAN, JOHN 709 PLAZA DR STE 2 CHESTERTON IN 46304-1573 US	

4	AMOUNT:	10.00	POSTMARKED:	N/A
	TYPE:	CHECK	RECEIVED:	01/04/2018
	CHECK NO:	24652071145		
	NAME:	CARRIGAN, JOHN 709 PLAZA DR STE 2 CHESTERTON IN 46304-1573 US		
5	AMOUNT:	20.00	POSTMARKED:	N/A
	TYPE:	CHECK	RECEIVED:	01/04/2018
	CHECK NO:	24652071156		
	NAME:	CARRIGAN, JOHN 709 PLAZA DR STE 2 CHESTERTON IN 46304-1573 US		

REMARKS				

This receipt was generated by the automated BLM Collections and Billing System and is a paper representation of a portion of the official electronic record contained therein.

# PRIORITY<sup>®</sup> ★ MAIL ★

 DATE OF DELIVERY SPECIFIED\*

 USPS TRACKING™ INCLUDED\*

 INSURANCE INCLUDED\*

 PICKUP AVAILABLE

\* Domestic only

WHEN USED INTERNATIONALLY,  
A CUSTOMS DECLARATION  
LABEL MAY BE REQUIRED.

FROM: JOHN CARRIGAN  
~~BE~~ 709 PLAZA DR. STE 2, PMB 250  
CHESTERTON, IN 46304

TO: BLM  
ARIZONA STATE OFFICE  
ONE NORTH CENTRAL AVE. STE 800  
PHOENIX, AZ 85004-4427

Expected Delivery Day: 12/30/2017

USPS TRACKING NUMBER



9505 5134 6336 7361 2010 37

VISIT US AT [USPS.COM](http://USPS.COM)<sup>®</sup>  
ORDER FREE SUPPLIES ONLINE

 **UNITED STATES  
POSTAL SERVICE.**

 This envelope is made from post-consumer waste. Please recycle - again.

This packaging is the property of the U.S. Postal Service<sup>®</sup> and is provided solely for use in sending Priority Mail<sup>®</sup> shipments. Misuse may be a violation of federal law. This packaging is not for resale. EFD1E © 11 S. Postal Service. July 2013. All rights reserved.

# PRIORITY<sup>®</sup> ★ MAIL ★



**FLAT RATE ENVELOPE**  
ONE RATE ★ ANY WEIGHT\*



PS00001000014

EP14F July 2013  
OD: 12.5 x 9.5

PHOENIX, ARIZONA

2018 JAN -4 P 1:02

RECEIVED  
BLM AZ STATE OFFICE



\* Domestic only. \* For international shipments, the maximum weight is 4 lbs.

UNITED STATES  
DEPARTMENT OF THE INTERIOR  
BUREAU OF LAND MANAGEMENT

260

AMC 364221  
AMC 375338  
FORM APPROVED  
OMB NO. 1004-0114  
Expires: January 31, 2020  
AMC 433688

MAINTENANCE FEE WAIVER CERTIFICATION

SEE INSTRUCTIONS ON PAGE 2

1. This small miner waiver is filed for the assessment year beginning on September 1, 2017 and ending on September 1, 2018.
2. The undersigned and all related parties owned ten or fewer mining claims, mill, or tunnel sites located and maintained on Federal lands in the United States of America on September 1, 2017.
3. The undersigned have performed the assessment work required by law for each mining claim listed prior to filing this waiver and understand that by filing this form, the undersigned must file an affidavit of assessment work with the Bureau of Land Management (BLM) by the December 30th following the filing of this waiver.
4. The undersigned understand that if the assessment work obligation has not yet come due under 30 U.S.C. 28 (for those claims in their first assessment year only), a notice of intent to hold reciting this condition must be recorded by the December 30th following the filing of this waiver.
5. The undersigned understand that mill and tunnel sites may also be listed on this waiver and be waived from payment of the maintenance fee, and that a notice of intent to hold for these sites is required to be filed with the BLM by the December 30th following the filing of this waiver.
6. The undersigned understand and acknowledge that pursuant to 43 U.S.C. 1212 and 18 U.S.C. 1001, the filing or recording of a false, fictitious, or fraudulent document with the BLM may result in a fine of up to \$250,000, a prison term not to exceed five years, or both.
7. The mining claims, mill or tunnel sites for which this waiver from payment of the maintenance fees is requested are:

CLAIM OR SITE NAME	BLM RECORDATION SERIAL NUMBER
1. KING MIDAS 14	✓ AMC 364223
2. KING MIDAS 16	AMC 375342
3. KING MIDAS 17	AMC 375343
4. RINCON RIDGE 1B	AMC 433689
5.	
6.	
7.	
8.	
9.	
10.	

The owner(s) (claimants) of the above mining claims and sites are:

ELEMENTAL MINING INC.  
JOHN CARRIGAN, PRESIDENT

(Owner's Name - Please Print)

John M. Carrigan, President

(Owner's Signature)

709 PLAZA DR, STE 2 PMB 250

(Owner's Mailing Address)

CHESTERTON

(City)

IN

(State)

46304

(Zip Code)

(Owner's Name - Please Print)

(Owner's Signature)

(Owner's Mailing Address)

(City)

(State)

(Zip Code)

(Owner's Name - Please Print)

(Owner's Signature)

(Owner's Mailing Address)

(City)

(State)

(Zip Code)

(Owner's Name - Please Print)

(Owner's Signature)

(Owner's Mailing Address)

(City)

(State)

(Zip Code)

AZ483  
ENTERED SEP 15 2017  
PB

PHOENIX ARIZONA  
2017 AUG 17 11:33 AM  
RECEIVED

(Continued on page 2)

NW check  
6 ct  
8 total at the same address, pa

UNITED STATES DEPARTMENT OF THE INTERIOR  
BUREAU OF LAND MANAGEMENT

MC NATIONWIDE CLAIMANT LISTING  
September 15, 2017

Cust	AZ	National
	CLAIMANT	Total
CARRIGAN JOHN M 709 PLAZA DR STE 2 CHESTERTON, IN 46304-1573	1	1
ELEMENTAL MINING INC 709 PLAZA DR STE 2 PMB 250 CHESTERTON, IN 46304-1573	5	5



UNITED STATES DEPARTMENT OF THE INTERIOR  
BUREAU OF LAND MANAGEMENT

MC NATIONWIDE CLAIMANT LISTING  
September 15, 2017

Cust	AZ CLAIMANT	National Total
CARRIGAN JOHN M 709 PLAZA DR STE 2 CHESTERTON, IN 46304-1573	1	1
ELEMENTAL MINING INC 709 PLAZA DR STE 2 PMB 250 CHESTERTON, IN 46304-1573	5	5
RAKUBIAN MINING CO 709 PLAZA DR STE 2 PMB 250 CHESTERTON, IN 46304-1573	1	1
RAKUBIAN MINING GROUP INC 709 PLAZA DR STE 2 PMB 250 CHESTERTON, IN 46304-1573	1	1

*8 ct @ The same Address*

Run Time: 07:48 AM

Department of the Interior  
Bureau of Land Management  
Public Land Statistics

Run Date: 09/15/2017

Nationwide Claimant Listing  
(Mining Claim Only)

Selection Criteria

System Id = MC

Cust Nm Begins With

Loc Dt Between

Address Begins With 709 PLAZA DR STE 2

City Begins With

State Begins With

Case Disp = A

Total Rows Returned: 8

372018

433688

375338

364221

When Recorded Return Document to:  
ELEMENTAL MINING INC.,  
JOHN CARRIGAN, PRESIDENT  
709 PLAZA DR. STE 2 PMB 250  
CHESTERTON, IN 46304

Check here is this is a change of address.

Telephone: \_\_\_\_\_

E-mail address: \_\_\_\_\_

**AFFIDAVIT OF PERFORMANCE OF ANNUAL WORK**


1. State of Arizona, County of MARICOPA ss:

ELEMENTAL MINING INC.

2. I (Name) JOHN CARRIGAN, PRESIDENT

3. Reside at (Address) 709 PLAZA DR. STE 2 PMB 250

City CHESTERTON County PORTER



State IN Zip 46304 being duly sworn, depose and say that I am a citizen of the United States, more than eighteen years of age, and that all of the facts set forth in this affidavit, subject to the provisions and penalties of 18 U.S.C. 1001 pertaining to the filing of false, fictitious, or fraudulent statements with the United States, are true and correct according to the best of my knowledge, information and belief.

4. Owner's name and address (if not shown in Items 1-3 above). \_\_\_\_\_


5. That I am personally acquainted with the mining claim(s). The work and improvements were made by and at the expense of the owner(s) of said claim(s). Said contiguous group of claims, listed on this document, are situated in the

(optional) Mining District; MARICOPA County, Arizona.

Line No.	AMC NUMBER	CLAIM/SITE NAME	COUNTY RECORDER DATA (if available)	TWP	RNG	SEC
1	372021	LOST PICK 4		7N	4W	12
2	433688	LOST PICK 44		7N	4W	12
3	433689	RINCON RIDGE 1B		10N	5W	27
4	<del>356342</del>	KING MIDAS #16		7N	4W	14
5	375343	KING MIDAS #17		7N	4W	14
6	364223	KING MIDAS #14		7N	4W	14

375342

Form: MCF108  
Revised July 2014  
Page 1 of 2



AFFIDAVIT OF PERFORMANCE OF ANNUAL WORK – page 2

BLM Date Stamp	2016 DEC 27 P 2:36	PHOENIX, ARIZONA	RECEIVED BLM SERVICE
----------------------	--------------------	------------------	-------------------------

7					
8					
9					
10					

6. That between the dates starting at 12 o'clock noon on September 1, 20 15 and ending at 12 o'clock noon on September 1, 20 16 at least \$ 100<sup>00</sup> dollars worth of work and improvements were done and performed upon said claim(s) or upon one or more of a contiguous group of claims for the benefit of all, wholly or partly outside of a contiguous group of claims for the benefit of all, not including the location work.

7. That the following persons were employed to perform the work and improvements described herein: MERRIL SINGLETERRY, P.O. BOX 882, CONGRESS, AZ 85332

8. That the work and improvements performed were: MAINTENANCE AND POSTING OF CLAIM MARKERS, MONUMENTS, POSTS AND SIGNS, ROAD AND PATH MAINTENANCE AND DEBRIS REMOVAL

9. Dated: 11-25-2016 Signature: John M. Carrigan, President

SUBSCRIBED AND SWORN TO before me, a Notary Public, this 1<sup>st</sup> day of November 2016


By: John Carrigan

Notary Public Julie Diana Roberts

My Commission Expires 11/8/2024

Bureau of Land Management  
Arizona State Office  
[www.blm.gov/az](http://www.blm.gov/az)

No. of Claims:	<u>6</u>	x \$10 =	<u>60</u>
Check No.:	<u>M.O. Init.</u>	Init.	<u>[Signature]</u>
Receipt No.:	<u>3730564</u>		
For BLM Use Only			



Form: MCF108  
Revised July 2014  
Page 2 of 2

SEAL

PRESS FIRMLY TO SEAL



1006



85004

U.S. POSTAGE  
PAID  
LAPEER, MI  
48446  
DEC 20, 16  
AMOUNT

**\$6.45**  
R2303S100646-11

# PRIORITY MAIL

FROM: JOHN CARRIGAN  
709 PLAZA DR. STE 2 PMB250  
CHESTERTON, IN 46304

TO:  
BUREAU OF LAND MANAGEMENT  
ONE N. CENTRAL AVE. SUITE 800  
PHOENIX, AZ 85004-4437

RECEIVED  
CLIMATE OFFICE  
2:35  
DEC 27  
PHOENIX, AZ  
DATE OF DELIVERY SPECIFIED\*  
USPS TRACKING™ INCLUDED\*  
INSURANCE INCLUDED\*  
PICKUP AVAILABLE

\* Domestic only

Expected Delivery Day: 12/23/2016

USPS TRACKING NUMBER



9505 5117 7474 6355 0298 92

WHEN USED INTERNAT  
A CUSTOMS DECLAR  
LABEL MAY BE REQ



PS00001000014

EP14F July 2013  
OD: 12.5 x 9.5

VISIT US AT [USPS.COM](http://USPS.COM)<sup>®</sup>  
ORDER FREE SUPPLIES ONLINE



This envelope is made from post-consumer waste. Please recycle - again.

This packaging is the property of the U.S. Postal Service and is provided online for use in e-mail. Do not include this information in e-mail.

**United States Department of the Interior**  
**Bureau of Land Management**  
 DIV OF LANDS, MINRLS & ENERGY  
 ONE N CENTRAL AVE  
 PHOENIX, AZ 85004 -4427  
 Phone: 602-417-9200

Receipt

No: 3730564

<b>Transaction #:</b> 3835885	
<b>Date of Transaction:</b> 12/28/2016	
<b>CUSTOMER:</b>	
ELEMENTAL MINING INC 709 PLAZA DR STE 2 CHESTERTON,IN 46304-1573 US	

LINE #	QTY	DESCRIPTION	REMARKS	UNIT PRICE	TOTAL
1	1.00	LOCATABLE MINERALS / MINING CLAIMS- NOT NEW-UNADJUD,ONE AUTH NO. ONLY / MINING CLAIM MONEY RECEIVED <b>CASES: AMC372021/\$60.00</b>	POL (6) 2016	- n/a -	60.00
<b>TOTAL:</b>					<b>\$60.00</b>

PAYMENT INFORMATION			
1	AMOUNT:	60.00	POSTMARKED: N/A
	TYPE:	CHECK	RECEIVED: 12/28/2016
	CHECK NO:	24115850278	
	NAME:	ELEMENTAL MINING INC 709 PLAZA DR STE 2 CHESTERTON IN 46304-1573 US	

REMARKS

This receipt was generated by the automated BLM Collections and Billing System and is a paper representation of a portion of the official electronic record contained therein.

UNITED STATES  
DEPARTMENT OF THE INTERIOR  
BUREAU OF LAND MANAGEMENT

342

MAINTENANCE FEE WAIVER CERTIFICATION

FORM APPROVED  
OMB NO. 1004-0114  
Expires: October 31, 2016

SEE INSTRUCTIONS ON PAGE 2

Amc 364221

1. This small miner waiver is filed for the assessment year beginning on September 1, 2016 and ending on September 1, 2017.
2. The undersigned and all related parties owned ten or fewer mining claims, mill, or tunnel sites located and maintained on Federal lands in the United States of America on September 1, 2016.
3. The undersigned have performed the assessment work required by law for each mining claim listed prior to filing this waiver and understand that by filing this form, the undersigned must file an affidavit of assessment work with the Bureau of Land Management (BLM) by the December 30th following the filing of this waiver.
4. The undersigned understand that if the assessment work obligation has not yet come due under 30 U.S.C. 28 (for those claims in their first assessment year only), a notice of intent to hold reciting this condition must be recorded by the December 30th following the filing of this waiver.
5. The undersigned understand that mill and tunnel sites may also be listed on this waiver and be waived from payment of the maintenance fee, and that a notice of intent to hold for these sites is required to be filed with the BLM by the December 30th following the filing of this waiver.
6. The undersigned understand and acknowledge that pursuant to 43 U.S.C. 1212 and 18 U.S.C. 1001, the filing or recording of a false, fictitious, or fraudulent document with the BLM may result in a fine of up to \$250,000, a prison term not to exceed five years, or both.
7. The mining claims, mill or tunnel sites for which this waiver from payment of the maintenance fees is requested are:

CLAIM OR SITE NAME	BLM RECORDATION SERIAL NUMBER
1. KING MIDAS 14	AMC 364223 ✓
2.	
3.	
4.	
5.	
6.	
7.	
8.	
9.	
10.	

RECEIVED  
BLM AZ STATE OFFICE  
2016 AUG 22 P 2:30  
PHOENIX, ARIZONA

The owner(s) (claimants) of the above mining claims and sites are:

JOHN M. CARRIGAN  
(Owner's Name - Please Print)  
709 PLAZA DR. Ste 2 PMB 250 ✓  
(Owner's Mailing Address)

John M. Carrigan  
(Owner's Signature)  
CHESTERTON IN 46304  
(City) (State) (Zip Code)

(Owner's Name - Please Print)  
(Owner's Mailing Address)

ENTERED SEP 06 2016

(Owner's Signature)  
(City) (State) (Zip Code)

(Owner's Name - Please Print)  
(Owner's Mailing Address)

(Owner's Signature)  
(City) (State) (Zip Code)

(Owner's Name - Please Print)  
(Owner's Mailing Address)

(Owner's Signature)  
(City) (State) (Zip Code)

NW  
4/13

This envelope is made from post-consumer waste. Please recycle - again.

Pkt

**PR P**

**US POSTAGE PAID  
\$6.45**



Origin: 48446  
Destination: 85004  
0 Lb 2.20 Oz  
Aug 18, 16  
2592800443-07

1006



DA1



USF

**PRIORITY MAIL® 2-Day**



INS1

Expected Delivery Day: 08/20/2016

**C041**



PICK

\* Dor

**USPS TRACKING NUMBER**



9505 5117 7472 6231 0193 77

WHEN USED IN  
A CUSTOMER  
LABEL MAY

**FROM:** JOHN M. CARRIGAN  
709 PLAZA DR. Ste 2 PMB250  
CHESTERTON, IN 46304

**TO:**

BUREAU OF LAND MANAGEMENT  
ARIZONA STATE OFFICE  
One North Central Avenue, Suite 800  
PHOENIX, AZ 85004-4427



PS00001000014

EP14F July 2013  
OD: 12.5 x 9.5

**VISIT US AT USPS.COM®**  
ORDER FREE SUPPLIES ONLINE



RECEIVED  
BLM AZ STATE OFFICE  
2016 AUG 22 P 2:30  
PHOENIX, ARIZONA

This packaging is the property of the U.S. Postal Service® and is provided solely for use in sending Priority Mail® shipments. Misuse may be a violation of federal law. This packaging is not for resale. EP14F © U.S. Postal Service, July 2013; All rights reserved.



UNITED STATES DEPARTMENT OF THE INTERIOR  
BUREAU OF LAND MANAGEMENT

MC NATIONWIDE CLAIMANT LISTING  
September 06, 2016

Cust	AZ	National
	CLAIMANT	Total
CARRIGAN JOHN M 709 PLAZA DR STE 2 CHESTERTON, IN 46304-1573	1	1
ELEMENTAL MINING INC 709 PLAZA DR STE 2 PMB 250 CHESTERTON, IN 46304-1573	5	5
RAKUBIAN MINING CO 709 PLAZA DR STE 2 PMB 250 CHESTERTON, IN 46304-1573	1	1
RAKUBIAN MINING GROUP INC 709 PLAZA DR STE 2 PMB 250 CHESTERTON, IN 46304-1573	1	1

364221  
389103

When Recorded Return Document to:  
JOHN KULCZYCKYJ  
677 ROLLING HILLS LN APT 1  
LAPEER, MI 48446

Check here is this is a change of address.  
Telephone: 224 531-7342  
E-mail address: usretirement@hotmail.com

**AFFIDAVIT OF PERFORMANCE OF ANNUAL WORK**

1. State of Arizona, County of MARICOPA ss:

2. I (Name) JOHN KULCZYCKYJ

3. Reside at (Address) 677 ROLLING HILLS LN APT 1

City LAPEER County LAPEER

State MI Zip 48446 being duly sworn, depose and say that I am a citizen of the United States, more than eighteen years of age, and that all of the facts set forth in this affidavit, subject to the provisions and penalties of 18 U.S.C. 1001 pertaining to the filing of false, fictitious, or fraudulent statements with the United States, are true and correct according to the best of my knowledge, information and belief.

4. Owner's name and address (If not shown in Items 1-3 above). \_\_\_\_\_

5. That I am personally acquainted with the mining claim(s). The work and improvements were made by and at the expense of the owner(s) of said claim(s). Said contiguous group of claims, listed on this document, are situated in the

(optional) Mining District; MARICOPA County, Arizona.

RECEIVED  
BLM AREA OFFICE  
2015 NOV 19 P 3:57  
PHOENIX, ARIZONA  
BLM  
Date  
Stamp

Line No.	AMC NUMBER	CLAIM/SITE NAME	COUNTY RECORDER DATA (If available)	TWP	RNG	SEC
1	364223	KING MIDAS 14		7N	4W	14
2						
3						
4						
5						
6						

ENTERED  
NOV 23 2015  
BY: RAM

BLM  
Date  
Stamp

RECEIVED  
BLM / PHOENIX OFFICE  
2015 NOV 19 P 3:57  
PHOENIX, ARIZONA

7						
8						
9						
10						

6. That between the dates starting at 12 o'clock noon on September 1, 2014 and ending at 12 o'clock noon on September 1, 2015 at least \$ 100<sup>00</sup> dollars worth of work and improvements were done and performed upon said claim(s) or upon one or more of a contiguous group of claims for the benefit of all, wholly or partly outside of a contiguous group of claims for the benefit of all, not including the location work.

7. That the following persons were employed to perform the work and improvements described herein: MERRIL SINGLETERRY P.O. BOX 882 CONGRESS, AZ 85331 & CHARLES TARVIN

8. That the work and improvements performed were: MAINTENANCE AND POSTING OF CLAIM MARKERS, MONUMENTS AND POSTS, ROAD AND PATH MAINTENANCE AND CLEARING OF DEBRIS, SAMPLING AND PROSPECTING, TRASH REMOVAL

9. Dated: 11-17-2015 Signature: John Kuleyepky

SUBSCRIBED AND SWORN TO before me, a Notary Public, this 17<sup>th</sup> day of November 20 15

By: Donelle L Fowler

Notary Public County of Genesee acting in Lapeer County

My Commission Expires June 17, 2021

Bureau of Land Management  
Arizona State Office  
[www.blm.gov/az](http://www.blm.gov/az)

**DONIELLE L FOWLER**  
Notary Public - Michigan  
Genesee County  
My Commission Expires Jun 17, 2021  
Acting in the County of Lapeer

No. of Claims: 1 x \$10 = 10  
Check No.: M.O. Init. [Signature]  
Receipt No.: 3435586  
For BLM Use Only

Form: MCF108  
Revised July 2014  
Page 2 of 2

389103

When Recorded Return Document to:

JOHN KULCZYCKY J  
677 ROLLING HILLS LN APT 1  
LAP EER, MI 48446

Check here is this is a change of address.

Telephone: 224 531-7342

E-mail address: usretirement@hotmail.com


**AFFIDAVIT OF PERFORMANCE OF ANNUAL WORK**

1. State of Arizona, County of YAVAPAI ss:

2. I (Name) JOHN KULCZYCKY J

3. Reside at (Address) 677 ROLLING HILLS LN  
APT 1

City LAP EER County LAP EER




State MI Zip 48446 being duly sworn, depose and say that I am a citizen of the United States, more than eighteen years of age, and that all of the facts set forth in this affidavit, subject to the provisions and penalties of 18 U.S.C. 1001 pertaining to the filing of false, fictitious, or fraudulent statements with the United States, are true and correct according to the best of my knowledge, information and belief.

4. Owner's name and address (If not shown in Items 1-3 above). \_\_\_\_\_

5. That I am personally acquainted with the mining claim(s). The work and improvements were made by and at the expense of the owner(s) of said claim(s). Said contiguous group of claims, listed on this document, are situated in the

\_\_\_\_\_ (optional) Mining District; YAVAPAI County, Arizona.

Line No.	AMC NUMBER	CLAIM/SITE NAME	COUNTY RECORDER DATA (If available)	TWP	RNG	SEC
1	389105	RINCON RIDGE 2		10N	5W	27
2						
3						
4						
5						
6						



RECEIVED  
BLM PHOENIX OFFICE  
2015 NOV 19 P 3:57  
PHOENIX, ARIZONA

BLM  
Date  
Stamp

7						
8						
9						
10						

6. That between the dates starting at 12 o'clock noon on September 1, 20 14 and ending at 12 o'clock noon on September 1, 20 15 at least \$ 100.00 dollars worth of work and improvements were done and performed upon said claim(s) or upon one or more of a contiguous group of claims for the benefit of all, wholly or partly outside of a contiguous group of claims for the benefit of all, not including the location work.

7. That the following persons were employed to perform the work and improvements described herein: \_\_\_\_\_  
MERRIL SINGLETERRY P.O. BOX 882 CONGRESS, AZ 85331 & CHARLESTARVIN

8. That the work and improvements performed were: POSTING AND MAINTENANCE OF MINING CLAIM SIGNS, REPLACEMENT OR INSTALLATION OF LOCATION MONUMENTS SAMPLING AND PROSPECTING, TRASH REMOVAL, ROAD MAINTENANCE/PATH CLEARANCE

9. Dated: 11-17-2015 Signature: [Signature]

SUBSCRIBED AND SWORN TO before me, a Notary Public, this 17th day of November 20 15

By: [Signature]

Notary Public County of Genesee acting in Lapeer County

My Commission Expires June 17, 2021

Bureau of Land Management  
 Arizona State Office  
[www.blm.gov/az](http://www.blm.gov/az)

**DOMIELLE L FOWLER**  
 Notary Public - Michigan  
 Genesee County  
 My Commission Expires Jun 17, 2021  
 Acting in the County of Lapeer

No. of Claims: 1 x \$10 = 10  
 Check No.: M-D, Init. [Signature]  
 Receipt No.: 3435586  
 For BLM Use Only

**United States Department of the Interior**  
**Bureau of Land Management**  
LANDS/RECREATION & PLANNING  
ONE N CENTRAL AVE  
PHOENIX, AZ 85004 -2203  
Phone: 602-417-9200

Receipt

No: 3435586

<b>Transaction #:</b> 3534768	
<b>Date of Transaction:</b> 11/20/2015	
CUSTOMER:	
JOHN KULCZYCKYJ 677 ROLLING HILLS LN APT 1 LAPEER, MI 48446-4724 US	

LINE #	QTY	DESCRIPTION	REMARKS	UNIT PRICE	TOTAL
1	1.00	LOCATABLE MINERALS / MINING CLAIMS- NOT NEW-UNADJUD, ONE AUTH NO. ONLY / MINING CLAIM MONEY RECEIVED CASES: AMC364223/\$20.00	POL - 2 2015	- n/a -	20.00
<b>TOTAL:</b>					<b>\$20.00</b>

PAYMENT INFORMATION			
1	AMOUNT:	20.00	POSTMARKED: 11/17/2015
	TYPE:	CHECK	RECEIVED: 11/19/2015
	CHECK NO:	23114268988	
	NAME:	KULCZYCKYJ, JOHN 677 ROLLING HILLS LN APT 1 LAPEER MI 48446-4724 US	

REMARKS

This receipt was generated by the automated BLM Collections and Billing System and is a paper representation of a portion of the official electronic record contained therein.

PRESS FIRMLY TO SEAL

PRESS FIRMLY TO SEAL

PRIORITY MAIL  
POSTAGE REQUIRED

**PRIORITY**



Retail

**P**

US POSTAGE PAID  
**\$5.75**

Origin: 48448  
Destination: 85004  
0 Lb 1.80 Oz  
Nov 17, 15  
2552800443-03

1006

**PRIORITY MAIL® 2-Day**

Expected Delivery Day: 11/19/2015

**C041**

USPS TRACKING NUMBER



9505 5117 7471 5321 1485 09



PS00001000014

EP14F July 2013  
OD: 12.5 x 9.5

**VISIT US AT USPS.COM®**  
ORDER FREE SUPPLIES ONLINE



**FROM:** John Kulczycki  
677 ROLLING HILLS LN  
APT 1  
LAPOR, MI 48446

**TO:**  
B.L.M.  
One N. Central Ave. Suite 800  
Phoenix, AZ 85004-4427

PHOENIX, ARIZONA

2015 NOV 19 P 3:57

RECEIVED  
BLM AZ STATE OFFICE

This packaging is the property of the U.S. Postal Service® and is provided solely for use in sending Priority Mail® shipments. Misuse may be a violation of federal law. This packaging is not for resale. EP14F © U.S. Postal Service, July 2013; All rights reserved.

This envelope is made from post-consumer waste. Please recycle - again.

1310

AMC 389103  
364221

Form 3830-2  
(October 2013)

UNITED STATES  
DEPARTMENT OF THE INTERIOR  
BUREAU OF LAND MANAGEMENT  
MAINTENANCE FEE WAIVER CERTIFICATION

FORM APPROVED  
OMB NO. 1004-0114  
Expires: October 31, 2016

SEE INSTRUCTIONS ON PAGE 2

- This small miner waiver is filed for the assessment year beginning on September 1, 2014 and ending on September 1, 2015.
- The undersigned and all related parties owned ten or fewer mining claims, mill, or tunnel sites located and maintained on Federal lands in the United States of America on September 1, 2014.
- The undersigned have performed the assessment work required by law for each mining claim listed prior to filing this waiver and understand that by filing this form, the undersigned must file an affidavit of assessment work with the Bureau of Land Management (BLM) by the December 30th following the filing of this waiver.
- The undersigned understand that if the assessment work obligation has not yet come due under 30 U.S.C. 28 (for those claims in their first assessment year only), a notice of intent to hold reciting this condition must be recorded by the December 30th following the filing of this waiver.
- The undersigned understand that mill and tunnel sites may also be listed on this waiver and be waived from payment of the maintenance fee, and that a notice of intent to hold for these sites is required to be filed with the BLM by the December 30th following the filing of this waiver.
- The undersigned understand and acknowledge that pursuant to 43 U.S.C. 1212 and 18 U.S.C. 1001, the filing or recording of a false, fictitious, or fraudulent document with the BLM may result in a fine of up to \$250,000, a prison term not to exceed five years, or both.
- The mining claims, mill or tunnel sites for which this waiver from payment of the maintenance fees is requested are:

CLAIM OR SITE NAME	BLM RECORDATION SERIAL NUMBER
1. RINCON RIDGE #2	389105
2.	
3.	
4.	
5.	
6.	
7.	
8.	
9.	
10.	

RECEIVED  
BLM AT STATE OFFICE  
PHOENIX, ARIZONA  
2014 AUG 18 P 2:34

The owner(s) (claimants) of the above mining claims and sites are:

JOHN KULLCZYCKYJ  
(Owner's Name - Please Print)  
1728 POPLAR PLACE #103  
(Owner's Mailing Address)

*John Kullczyk*  
(Owner's Signature)  
SCHAUMBURG, IL 60173  
(City) (State) (Zip Code)

(Owner's Name - Please Print)

(Owner's Signature)

(Owner's Mailing Address)

(City) (State) (Zip Code)

(Owner's Name - Please Print)

(Owner's Signature)

(Owner's Mailing Address)

(City) (State) (Zip Code)

(Owner's Name - Please Print)

(Owner's Signature)

(Owner's Mailing Address)

(City) (State) (Zip Code)

(Continued on page 2)

ENTERED  
486  
SEP 10 2014  
BY: Ron

NWV  
9/23/2014



1311

Form 3830-2  
(October 2013)

UNITED STATES  
DEPARTMENT OF THE INTERIOR  
BUREAU OF LAND MANAGEMENT  
MAINTENANCE FEE WAIVER CERTIFICATION

FORM APPROVED  
OMB NO. 1004-0114  
Expires: October 31, 2016

SEE INSTRUCTIONS ON PAGE 2

1. This small miner waiver is filed for the assessment year beginning on September 1, 2014 and ending on September 1, 2015.
2. The undersigned and all related parties owned ten or fewer mining claims, mill, or tunnel sites located and maintained on Federal lands in the United States of America on September 1, 2014.
3. The undersigned have performed the assessment work required by law for each mining claim listed prior to filing this waiver and understand that by filing this form, the undersigned must file an affidavit of assessment work with the Bureau of Land Management (BLM) by the December 30th following the filing of this waiver.
4. The undersigned understand that if the assessment work obligation has not yet come due under 30 U.S.C. 28 (for those claims in their first assessment year only), a notice of intent to hold reciting this condition must be recorded by the December 30th following the filing of this waiver.
5. The undersigned understand that mill and tunnel sites may also be listed on this waiver and be waived from payment of the maintenance fee, and that a notice of intent to hold for these sites is required to be filed with the BLM by the December 30th following the filing of this waiver.
6. The undersigned understand and acknowledge that pursuant to 43 U.S.C. 1212 and 18 U.S.C. 1001, the filing or recording of a false, fictitious, or fraudulent document with the BLM may result in a fine of up to \$250,000, a prison term not to exceed five years, or both.
7. The mining claims, mill or tunnel sites for which this waiver from payment of the maintenance fees is requested are:

CLAIM OR SITE NAME	BLM RECORDATION SERIAL NUMBER
1. KING MIDAS #14	364223
2.	
3.	
4.	
5.	
6.	
7.	
8.	
9.	
10.	

RECEIVED  
BLM AZ STATE OFFICE  
2014 AUG 18 PD 2:35  
PHOENIX, ARIZONA

The owner(s) (claimants) of the above mining claims and sites are:

JOHN KULCZYCKY

(Owner's Name - Please Print)

1728 POPLAR PLACE #103

(Owner's Mailing Address)

*John Kulczyk*  
(Owner's Signature)

SCHAUMBURG

(City)

IL

(State)

60173

(Zip Code)

(Owner's Name - Please Print)

(Owner's Mailing Address)

(Owner's Signature)

(City)

(State)

(Zip Code)

(Owner's Name - Please Print)

(Owner's Mailing Address)

(Owner's Signature)

(City)

(State)

(Zip Code)

(Owner's Name - Please Print)

(Owner's Mailing Address)

(Owner's Signature)

(City)

(State)

(Zip Code)

(Continued on page 2)





ENTERED  
SEP 18 2014  
BY: *M*

NW ✓  
9/23/2014  
KW



This envelope is made from post-consumer waste. Please recycle - again.

# PRIORITY<sup>®</sup> ★ MAIL ★

-  DATE OF DELIVERY SPECIFIED\*
-  USPS TRACKING<sup>™</sup> INCL
-  INSURANCE INCLUDED
-  PICKUP AVAILABLE  
\* Domestic only

WHEN USED INTERNATIONALLY,  
A CUSTOMS DECLARATION  
LABEL MAY BE REQUIRED.

9114 9010 7574 2913 8643 39



USPS TRACKING #



Label 400 Jan, 2013  
7690-16-000-7948



PS00001000014

EP14F July 2013  
OD: 12.5 x 9.5

FROM:

## PRIORITY<sup>®</sup> ★ MAIL ★



VISIT US AT [USPS.COM](http://USPS.COM)<sup>®</sup>  
ORDER FREE SUPPLIES ONLINE

FROM:  
JOHN KULLZCHYS  
1728 POPLAR PL #103  
SHAUMBURG IL  
60173

TO: Bureau of Land Management  
Arizona State Office  
One North Central Avenue  
Suite 800  
Phoenix, AZ 85004

Label 228, July 2013

FOR DOMESTIC AND INTERNATIONAL USE

PHOENIX, ARIZONA

2014 AUG 18 P 2:34

VISIT US AT [USPS.COM](http://USPS.COM)<sup>®</sup>  
ORDER FREE SUPPLIES ONLINE



This packaging is the property of the U.S. Postal Service and is provided solely for use in sending Priority Mail<sup>®</sup>. Its misuse may be a violation of Federal law. This manufacturer is not responsible for any damage to the contents of this envelope. © 2013 U.S. Postal Service. All rights reserved.

AMC 364223

MAINTENANCE FEE WAIVER CERTIFICATION

FORM APPROVED  
OMB NO. 1004-0114  
Expires: October 31, 2016

SEE INSTRUCTIONS ON PAGE 2

- This small miner waiver is filed for the assessment year beginning on September 1, 2015 and ending on September 1, 2016.
- The undersigned and all related parties owned ten or fewer mining claims, mill, or tunnel sites located and maintained on Federal lands in the United States of America on September 1, 2015.
- The undersigned have performed the assessment work required by law for each mining claim listed prior to filing this waiver and understand that by filing this form, the undersigned must file an affidavit of assessment work with the Bureau of Land Management (BLM) by the December 30th following the filing of this waiver.
- The undersigned understand that if the assessment work obligation has not yet come due under 30 U.S.C. 28 (for those claims in their first assessment year only), a notice of intent to hold reciting this condition must be recorded by the December 30th following the filing of this waiver.
- The undersigned understand that mill and tunnel sites may also be listed on this waiver and be waived from payment of the maintenance fee, and that a notice of intent to hold for these sites is required to be filed with the BLM by the December 30th following the filing of this waiver.
- The undersigned understand and acknowledge that pursuant to 43 U.S.C. 1212 and 18 U.S.C. 1001, the filing or recording of a false, fictitious, or fraudulent document with the BLM may result in a fine of up to \$250,000, a prison term not to exceed five years, or both.
- The mining claims, mill or tunnel sites for which this waiver from payment of the maintenance fees is requested are:

CLAIM OR SITE NAME	BLM RECORDATION SERIAL NUMBER
1. KING MIDAS #14	364223 ✓
2.	
3.	
4.	
5.	
6.	
7.	
8.	
9.	
10.	

RECEIVED  
BLM AT STATE OFFICE  
2015 AUG 20 P 2:59  
PHOENIX, ARIZONA

The owner(s) (claimants) of the above mining claims and sites are:

JOHN KULCZYCKYJ

(Owner's Name - Please Print)

677 ROLLING HILLS LN. APT 1

(Owner's Mailing Address)

John Kulczyk

(Owner's Signature)

LAPEER

(City)

MI

(State)

48446

(Zip Code)

(Owner's Name - Please Print)

(Owner's Signature)

(Owner's Mailing Address)

(City)

(State)

(Zip Code)

(Owner's Name - Please Print)

(Owner's Signature)

(Owner's Mailing Address)

(City)

(State)

(Zip Code)

(Owner's Name - Please Print)

(Owner's Signature)

(Owner's Mailing Address)

(City)

(State)

(Zip Code)

(Continued on page 2)

ENTERED  
SEP 08 2015  
BY: *km*

NWV  
9/8/2015  
*km*

(Owner's Name - Please Print)	(Owner's Signature)		
(Owner's Mailing Address)	(City)	(State)	(Zip Code)
(Owner's Name - Please Print)	(Owner's Signature)		
(Owner's Mailing Address)	(City)	(State)	(Zip Code)
(Owner's Name - Please Print)	(Owner's Signature)		
(Owner's Mailing Address)	(City)	(State)	(Zip Code)
(Owner's Name - Please Print)	(Owner's Signature)		
(Owner's Mailing Address)	(City)	(State)	(Zip Code)

RECEIVED  
 BLM AZ STATE OFFICE  
 2015 AUG 20 P 2:59  
 PHOENIX ARIZONA

18 U.S.C. 1001 and 43 U.S.C. 1212 make it a crime for any person knowingly and willfully to make to any department or agency of the United States any false, fictitious or fraudulent statements or representations as to any matter within its jurisdiction.

**INSTRUCTIONS**

1. This certification is made under the provisions of 43 U.S.C. § 1744 and 30 U.S.C. §28-28k and the regulations thereunder (43 CFR Part 3830).
2. The claimant(s) must fill in the dates in paragraph 1 for the beginning and ending of the assessment year for which this waiver is sought.
3. The claimant(s) must fill in the date in paragraph 2 for the beginning of the assessment year for which this waiver is sought.
4. All claim and site names and BLM serial numbers must be listed for the mining claims, mill sites, and tunnel sites for which the waiver is sought.
5. All owners of the mining claims, mill sites, and tunnel sites and their addresses must be given.
6. This waiver form must be signed by all the claimants or their designated agent, in original form. If an agent is designated, a notarized designation of agent, signed by all of the claimants with proper address given, must be submitted with this waiver.
7. This form must be filed no later than September 1st for the upcoming assessment year in the BLM State Office where the mining claims or sites are recorded, or the waiver cannot be granted by the BLM. (Example: To obtain a waiver for the assessment year 2012, which begins on September 1, 2011, you must qualify for and file for a waiver no later than September 1, 2011, in the proper BLM State Office.)
8. For all mining claims which require assessment work, you must record an affidavit of labor on or before the December 30th immediately following the filing of this waiver. For all other mining claims or sites waived, you must record a notice of intent to hold on or before the December 30th immediately following the filing of this waiver.
9. Mill and tunnel sites may also be listed on this waiver and be waived from payment of the maintenance fee. A notice of intent to hold for these sites is required to be filed by the December 30th following the filing of this waiver.

**FOR OFFICIAL USE ONLY**



Retail

PRESS FIRMLY TO SEAL

PRIORITY MAIL  
POSTAGE REQUIRED

**P**

US POSTAGE PAID  
**\$5.75**


Origin: 48446  
0 Lb 1.50 Oz  
08/18/2015  
2552800443-03

1006

**PRIORITY MAIL® 2-Day**

Expected Delivery Day: 08/20/2015

USPS TRACKING NUMBER



9505 5117 7471 5230 0556 77

RECEIVED  
BLM AZ STATE OFFICE  
2015 AUG 20 2:57  
PHOENIX, AZ  
WHEN USED INTERNATIONALLY,  
A CUSTOMS DECLARATION  
LABEL MAY BE REQUIRED.

FROM: John Kulczycki  
677 ROLLING HILLS LN #1  
~~ONE NORTH CENTRAL LAPEER, MI 48446~~

TO:

BLM-ARIZONA STATE OFFICE  
One North Central Avenue, Suite <sup>800</sup>~~600~~  
Phoenix, AZ 85004-~~2203~~4427



PS00001000014

EP14F July 2013  
OD: 12.5 x 9.5

VISIT US AT **USPS.COM**<sup>®</sup>  
ORDER FREE SUPPLIES ONLINE



This packaging is the property of the U.S. Postal Service® and is provided solely for use in sending Priority Mail® shipments. Misuse may be a violation of federal law. This packaging is not for resale. EP14F © U.S. Postal Service; July 2013; All rights reserved.

This envelope is made from post-consumer waste. Please recycle - again.

364221

389103

When Recorded Return Document to:

JOHN KULCZYCKYJ  
1728 POPLAR PL #103  
SCHAUMBURG, IL 60173

Check here is this is a change of address.

Telephone: 224 531-7342

E-mail address: usretirement@hotmail.com


**AFFIDAVIT OF PERFORMANCE OF ANNUAL WORK**

1. State of Arizona, County of YAVAPAI AND MARICOPA ss:

2. I (Name) JOHN KULCZYCKYJ

3. Reside at (Address) 1728 POPLAR PL #103

City SCHAUMBURG County COOK



State IL Zip 60173 being duly sworn, depose and say that I am a citizen of the United States, more than eighteen years of age, and that all of the facts set forth in this affidavit, subject to the provisions and penalties of 18 U.S.C. 1001 pertaining to the filing of false, fictitious, or fraudulent statements with the United States, are true and correct according to the best of my knowledge, information and belief.

4. Owner's name and address (If not shown in Items 1-3 above). \_\_\_\_\_


5. That I am personally acquainted with the mining claim(s). The work and improvements were made by and at the expense of the owner(s) of said claim(s). Said contiguous group of claims, listed on this document, are situated in the

\_\_\_\_\_ (optional) Mining District; \_\_\_\_\_ County, Arizona.

Line No.	AMC NUMBER	CLAIM/SITE NAME	COUNTY RECORDER DATA (If available)	TWP	RNG	SEC
1	364223	KING MIDAS #14		7N	4W	14
2	389105	RINCON RIDGE #2				
3						
4						
5						
6						

Form: MCF108  
Revised July 2014  
Page 1 of 2

ENTERED  
DEC 24 2014  
BY: RAM



7						
8						
9						
10						

6. That between the dates starting at 12 o'clock noon on September 1, 20 13 and ending at 12 o'clock noon on September 1, 20 14 at least \$ 100<sup>00</sup> dollars worth of work and improvements were done and performed upon said claim(s) or upon one or more of a contiguous group of claims for the benefit of all, wholly or partly outside of a contiguous group of claims for the benefit of all, not including the location work.

7. That the following persons were employed to perform the work and improvements described herein: CHARLIE BILL TARVIN AND PAUL CLARK

8. That the work and improvements performed were: MAINTENANCE OF ROADS AND MINING CLAIM SIGNS AND LOCATION MONUMENTS, SAMPLING AND PROSPECTING, TRASH REMOVAL, PATH DEBRIS CLEARANCE

9. Dated: 11-26-2014 Signature: John Kulezypkes

SUBSCRIBED AND SWORN TO before me, a Notary Public, this 26 day of Nov 20 14

By: Mandi Kendall

Notary Public Mandi Kendall

My Commission Expires 11-20-16



Bureau of Land Management  
Arizona State Office  
[www.blm.gov/az](http://www.blm.gov/az)

No. of Claims: 2 x \$10 = \$20.00  
 Check No.: M.D. Init. AK  
 Receipt No.: 3195844  
 For BLM Use Only

**United States Department of the Interior**  
**Bureau of Land Management**  
 LANDS/RECREATION & PLANNING  
 ONE N CENTRAL AVE  
 PHOENIX, AZ 85004 -2203  
 Phone: 602-417-9200

Receipt

No: 3195844


<b>Transaction #:</b> 3289288	
<b>Date of Transaction:</b> 12/23/2014	
CUSTOMER:	
JOHN KULCZYCKYJ 1728 POPLAR PL APT 103 SCHAUMBURG,IL 60173-4218 US	

LINE #	QTY	DESCRIPTION	REMARKS	UNIT PRICE	TOTAL
1	1.00	LOCATABLE MINERALS / MINING CLAIMS- NOT NEW-UNADJUD,ONE AUTH NO. ONLY / MINING CLAIM MONEY RECEIVED <b>CASES: AMC364223/\$20.00</b>	POL (2) 2014	- n/a -	20.00
<b>TOTAL:</b>					<b>\$20.00</b>

PAYMENT INFORMATION					
1	AMOUNT:	20.00	POSTMARKED:	N/A	
	TYPE:	CHECK	RECEIVED:	12/22/2014	
	CHECK NO:	21902960968			
	NAME:	KULCZYCKYJ, JOHN 709 PLAZA DR #2 CHESTERTON IN 46304 US			

REMARKS

This receipt was generated by the automated BLM Collections and Billing System and is a paper representation of a portion of the official electronic record contained therein.





PRESS FIRMLY TO SEAL

PRESS FIRMLY TO SEAL



1006

85004

U.S. POSTAGE  
PAID  
CHESTERTON, IN  
46304  
DEC 19, 14  
AMOUNT  
**\$5.75**  
00059382-24

# PRIORITY® ★ MAIL ★

- DATE OF DELIVERY SPECIF
- USPS TRACKING™ INCLUDE
- INSURANCE INCLUDED \*
- PICKUP AVAILABLE

\* Domestic only



USPS TRACKING #



9114 9999 4423 8152 6230 14

7890-17-000-0699  
LAB400R Aug 2013

WHEN USED INTERNATIONALLY,  
A CUSTOMS DECLARATION  
LABEL MAY BE REQUIRED.

RECEIVED  
DLM AZ STATE OFFICE  
2014 DEC 22 P 1:22  
PHOENIX, ARIZONA



PS00001000014

EP14F July 2013  
OD: 12.5 x 9.5

FROM:

# PRIORITY® ★ MAIL ★



VISIT US AT USPS.COM®  
ORDER FREE SUPPLIES ONLINE

FROM: JOHN KULCZYCKI  
1728 POPLAR PL #103  
SCHAMBURG, IL 60173

TO: BUREAU OF LAND MANAGEMENT  
ARIZONA STATE OFFICE  
ONE NORTH CENTRAL AVENUE, SUITE 800  
PHOENIX, AZ 85004-4427

Label 228, July 2013

FOR DOMESTIC AND INTERNATIONAL USE

VISIT US AT USPS.COM®  
ORDER FREE SUPPLIES ONLINE



This packaging is the property of the U.S. Postal Service® and is provided solely for use in sending Priority Mail® shipments. Misuse may be a violation of federal law. This packaging is not for resale. EP14F © U.S. Postal Service, July 2013. All rights reserved.

This envelope is made from post-consumer waste. Please recycle - again.

UNITED STATES  
DEPARTMENT OF THE INTERIOR  
BUREAU OF LAND MANAGEMENT

FORM APPROVED  
OMB NO.: 1004-0114  
Expires: August 31, 2013

**AMC 364221**

**AFFIDAVIT OF ANNUAL ASSESSMENT WORK**

WHEN RECORDED, MAIL DOCUMENT TO:

NAME: JOHN KULCZYCKYJ

ADDRESS: 1728 POPLAR PLACE #103

CITY, STATE, ZIP: SCHAUMBURG, IL 60173

**FOR COUNTY RECORDER'S USE**

No. of Claims 1

x \$10/claim

Total due BLM \$ 10<sup>00</sup>

**TO ALL WHOM IT MAY CONCERN:**

- The undersigned certifies that at least \$100 per claim was expended for development, labor and improvements, or equivalent value added, as the annual assessment work for the assessment year ending September 1, 2013 for the following contiguous unpatented mining claim(s), located in the County of MARICOPA, in the State of ARIZONA.

BLM Serial No.	Name of Claim	Tp Rg Sec Mer				County Recordation Book and Page No.	Date
		Example: 13N 5E 14 MDM					
364223	KING MIDAS #14	7N	4W	14	MDM		

RECEIVED  
 DLM AZ STATE OFFICE  
 2013 DEC 23 PM 3:37  
 PHOENIX, ARIZONA

(Continued on page 2)

**ENTERED**  
**DEC 26 2013**  
 BY: [Signature]

2. Type of labor and improvements (specify what was done and give the total value for that labor and improvement to show at least \$100 for each claim). If a geological, geochemical, or geophysical survey was performed, as per 30 U.S.C. 28-1, reference the title of the report of survey, give cost and date of the survey and report, and indicate it was filed with the County Recorder:

Description of Work Performed	Value of Work Performed	Date Work Was Performed
POSTING MINING CLAIM SIGNS, REPLACEMENT OR INSTALLMENT OF LOCATION MONUMENTS	\$100 <sup>00</sup>	8/24/2013
SAMPLING AND PROSPECTING, TRASH REMOVAL		
ROAD MAINTENANCE / PATH CLEARANCE		

3. Name and mailing address of each person who performed the labor and improvements:

Name (please print)

PAUL CLARK

Current Mailing Address (please print)

P.O. BOX 1308, CONGRESS, AZ 85332

4. Name and mailing address of each person who holds and claims the subject mining claim(s) for the valuable minerals contained therein. Be sure to indicate if there is a change of address:

Name (please print)

JOHN KULCZYCKYJ

Current Mailing Address (please print)

1728 POPLAR PLACE #103, SCHAUMBURG, IL 60173

RECEIVED  
 DLN AZ STATE OFFICE  
 2013 DEC 23 PM 3:37  
 PHOENIX, ARIZONA

5. The undersigned testifies that on the date of 8/30 AUGUST 30, 2013, all monuments required by law were erected upon the subject claim(s), and all notices required by law were posted on the subject claim(s) or copies thereof were in place, and at said date, each corner monument bore or contained

markings sufficient to appropriately designate the corner of the claim to which it pertains and the name of the claim(s).

I hereby certify under penalty of perjury under the laws of the State of ILLINOIS that the foregoing statements are true and correct:

John Kulazycky Date: 12-14-2013  
(Signature of person responsible for above statement)

Title 18 U.S.C. 1001 and 43 U.S.C. 1212 make it a crime for any person knowingly and willfully to make to any department or agency of the United States any false, fictitious or fraudulent statements or representations as to any matter within its jurisdiction.


**Notary Block**

SUBSCRIBED AND SWORN TO before me, this 14<sup>th</sup> day of December 20 13

By: Susan M. Thompson  
(Signature of Affiant)

Title: Notary

My Commission Expires: 6-23-17



**INSTRUCTIONS**

1. This is an optional form that may be used to satisfy the requirements for the Bureau of Land Management (BLM) under the provisions of 43 U.S.C. §1744 and 30 U.S.C. §28-28d and the regulations thereunder (43 CFR part 3835). Since local and State laws may vary, you should contact your local and State agencies where the claims are located to ensure all applicable laws and requirements are satisfied.
2. The claimant(s) must fill in the date in paragraph 1 for the applicable assessment year and the county and state where the claims are located.
3. All claim names, BLM serial numbers, legal descriptions, and original county recording information must be listed for the claims pertaining to this assessment notice.
4. The claimant(s) must complete paragraph 2 listing all labor or improvements which was performed on or did benefit the subject mining claims. The value and date of the labor or improvements must also be listed. The total amount of labor or improvements can be listed, but the total expenditure must equal at least \$100 for each claim.
5. The names and current mailing addresses of the person(s) performing the labor shall be listed in paragraph 3.
6. The name and current mailing address of each owner (claimant) of the claims shall be listed in paragraph 4. The mailing address shall be the owner's address and not the address of an agent or anyone representing the claimant. Be sure to note if there has been a change of address.
7. Paragraph 5 shall be completed to show the date it was verified that all monuments required by law were properly erected, all notices were posted, and that corners were appropriately designated for all claims listed.
8. An exact legible reproduction or duplicate (other than microfilm or other electronic media) of this affidavit or another type of affidavit of assessment work that you file or will file in the county where each claim is located, must be filed with the BLM on or before December 30 of the calendar year in which the assessment year ends. For mill or tunnel sites, a separate notice of intent to hold must be filed with the BLM on or before December 30. Requirements for filing a notice of intent to hold can be found at 43 CFR 3835.33.
9. A processing fee of \$10 for each claim listed must be remitted to the BLM along with this or any other affidavit of assessment work.

RECEIVED  
DEC 23 2013 3:37  
PHOENIX, ARIZONA

**United States Department of the Interior**  
**Bureau of Land Management**  
 LANDS/RECREATION & PLANNING  
 ONE N CENTRAL AVE  
 PHOENIX, AZ 85004 -2203  
 Phone: 602-417-9200

Receipt

No: 2936140

<b>Transaction #:</b> 3023700	
<b>Date of Transaction:</b> 12/24/2013	
<b>CUSTOMER:</b>	
JOHN KULCZYCKYJ 1728 POPLAR PL APT 103 SCHAUMBURG,IL 60173-4218 US	

LINE #	QTY	DESCRIPTION	REMARKS	UNIT PRICE	TOTAL
1	1.00	LOCATABLE MINERALS / MINING CLAIMS- NOT NEW-UNADJUD,ONE AUTH NO. ONLY / MINING CLAIM MONEY RECEIVED CASES: AMC364223/\$10.00	POL (1) 2013	- n/a -	10.00
<b>TOTAL:</b>					<b>\$10.00</b>

PAYMENT INFORMATION					
1	AMOUNT:	10.00	POSTMARKED:	12/21/2013	
	TYPE:	CHECK	RECEIVED:	12/23/2013	
	CHECK NO:	21366510017			
	NAME:	KULCZYCKYJ, JOHN 1728 POPLAR PL APT 103 SCHAUMBURG IL 60173-4218 US			

<b>REMARKS</b>

This receipt was generated by the automated BLM Collections and Billing System and is a paper representation of a portion of the official electronic record contained therein.

PRESS FIRMLY TO SEAL

PRESS FIRMLY TO SEAL

# PRIORITY ★ MAIL ★ EXPRESS™

OUR FASTEST SERVICE IN THE U.S.

RECEIVED  
BLM AZ STATE OFFICE  
2013 DEC 23 PM 3:27  
PHOENIX, ARIZONA

WHEN USED INTERNATIONALLY,  
A CUSTOMS DECLARATION  
LABEL MAY BE REQUIRED.



EP13F July 2013 OD: 12.5 x 9.5



PS10001000006

VISIT US AT [USPS.COM](http://USPS.COM)  
ORDER FREE SUPPLIES ONLINE



E6779576136US

E6779576136US

ORIGIN (POSTAL SERVICE USE ONLY)			
PO ZIP Code	Day of Delivery	Postage	
60194	<input type="checkbox"/> Next <input type="checkbox"/> 2nd <input type="checkbox"/> 3rd Del. Day	\$ 17.75	
Date Accepted	Scheduled Date of Delivery	Return Receipt Fee	
12/23/13	Month Day	\$	
Mo. Day Year	Scheduled Time of Delivery	COD Fee	Insurance Fee
12 23 13	<input type="checkbox"/> AM <input type="checkbox"/> Noon <input type="checkbox"/> 3 PM	\$	\$
Time Accepted	Military	Total Postage & Fees	
<input type="checkbox"/> AM <input type="checkbox"/> PM		\$ 17.95	
Flat Rate <input type="checkbox"/> or Weight	<input type="checkbox"/> 2nd Day <input type="checkbox"/> 3rd Day	Acceptance Emp. Initials	
4 lbs. 4 ozs.	Int'l Alpha Country Code	JMT	

FROM: (PLEASE PRINT) PHONE (024) 531-7342

JUIN KULLZVCKYJ  
1728 POPLAR PLACE #103  
SCHAUMBURG, IL 60173

FOR PICKUP OR TRACKING  
Visit [www.usps.com](http://www.usps.com)  
Call 1-800-222-1811



U.S. POSTAGE  
PAID  
SCHAUMBURG, IL  
60194  
DEC 21, 13  
AMOUNT

\$19.95  
00025400-12

1007



Addressee Copy  
Label 11-B, March 2004

Post Office To Addressee

DELIVERY (POSTAL SERVICE USE ONLY)		
Delivery Attempt	Time	Employee Signature
Mo. Day	<input type="checkbox"/> AM <input type="checkbox"/> PM	
Delivery Attempt	Time	Employee Signature
Mo. Day	<input type="checkbox"/> AM <input type="checkbox"/> PM	
Delivery Date	Time	Employee Signature
Mo. Day	<input type="checkbox"/> AM <input type="checkbox"/> PM	

CUSTOMER USE ONLY

WAIVER OF SIGNATURE (Domestic Mail Only)  
Additional merchandise insurance is void if customer requests waiver of signature.  
I wish delivery to be made without obtaining signature of addressee or addressee's agent (if delivery employee judges that article can be left in secure location) and I authorize that delivery employee's signature constitutes valid proof of delivery.

NO DELIVERY  
 Weekend  Holiday  Mailer Signature

TO: (PLEASE PRINT) PHONE ( )

BUREAU OF LAND MANAGEMENT  
ARIZONA STATE OFFICE  
ONE NORTH CENTRAL AVENUE  
SUITE 300  
PHOENIX AZ 85004

ZIP + 4 (U.S. ADDRESSES ONLY, DO NOT USE FOR FOREIGN POSTAL CODES.)

85004 + 403017

FOR INTERNATIONAL DESTINATIONS, WRITE COUNTRY NAME BELOW.



UNITED STATES  
POSTAL SERVICE.

This packaging is the property of the U.S. Postal Service® and is provided solely for use in sending Priority Mail Express™ shipments. Misuse may be a violation of federal law. This packaging is not for resale. EP13F © U.S. Postal Service; July 2013. All rights reserved.

This envelope is made from post-consumer waste. Please recycle - again.

UNITED STATES  
DEPARTMENT OF THE INTERIOR  
BUREAU OF LAND MANAGEMENT

**MAINTENANCE FEE WAIVER CERTIFICATION**

SEE INSTRUCTIONS ON PAGE 2

AMC 364221  
AMC 389103

452

FORM APPROVED  
OMB NO. 1004-0114  
Expires: August 31, 2013

- This small miner waiver is filed for the assessment year beginning on September 1, 2013 and ending on September 1, 2014.
- The undersigned and all related parties owned ten or fewer mining claims, mill, or tunnel sites located and maintained on Federal lands in the United States of America on September 1, 2013.
- The undersigned have performed the assessment work required by law for each mining claim listed prior to filing this waiver and understand that by filing this form, the undersigned must file an affidavit of assessment work with the Bureau of Land Management (BLM) by the December 30th following the filing of this waiver.
- The undersigned understand that if the assessment work obligation has not yet come due under 30 U.S.C. 28 (for those claims in their first assessment year only), a notice of intent to hold reciting this condition must be recorded by the December 30th following the filing of this waiver.
- The undersigned understand that mill and tunnel sites may also be listed on this waiver and be waived from payment of the maintenance fee, and that a notice of intent to hold for these sites is required to be filed with the BLM by the December 30th following the filing of this waiver.
- The undersigned understand and acknowledge that pursuant to 43 U.S.C. 1212 and 18 U.S.C. 1001, the filing or recording of a false, fictitious, or fraudulent document with the BLM may result in a fine of up to \$250,000, a prison term not to exceed five years, or both.
- The mining claims, mill or tunnel sites for which this waiver from payment of the maintenance fees is requested are:

CLAIM OR SITE NAME	BLM RECORDATION SERIAL NUMBER
1. KING MIDAS #14	364223 ✓
2. RINCON RIDGE 2	389105 x
3.	
4.	
5.	
6.	waiver not needed 2014 maintenance fees paid
7.	
8.	
9.	
10.	

The owner(s) (claimants) of the above mining claims and sites are:

<u>JOHN KULCZYCKYJ</u> (Owner's Name - Please Print)	<u>John Kulczycky</u> (Owner's Signature)
<u>1728 POPLAR PLACE #103</u> (Owner's Mailing Address)	<u>SCHAUMBURG</u> <u>IL</u> <u>60173</u> (City) (State) (Zip Code)
_____ (Owner's Name - Please Print)	_____ (Owner's Signature)
_____ (Owner's Mailing Address)	_____ (City) (State) (Zip Code)
_____ (Owner's Name - Please Print)	_____ (Owner's Signature)
_____ (Owner's Mailing Address)	_____ (City) (State) (Zip Code)
_____ (Owner's Name - Please Print)	_____ (Owner's Signature)
_____ (Owner's Mailing Address)	_____ (City) (State) (Zip Code)

RECEIVED  
 BLM AZ STATE OFFICE  
 2013 AUG 23 P 2:37  
 PHOENIX, ARIZONA

ENTERED  
SEP 18 2013

2/pb

(Continued on page 2)

Claims still in the name of Jack Gpp BY: RM  
2014 maintenance fee paid RE 10.30.13

(Owner's Name - Please Print)	(Owner's Signature)
(Owner's Mailing Address)	(City) (State) (Zip Code)
(Owner's Name - Please Print)	(Owner's Signature)
(Owner's Mailing Address)	(City) (State) (Zip Code)
(Owner's Name - Please Print)	(Owner's Signature)
(Owner's Mailing Address)	(City) (State) (Zip Code)
(Owner's Name - Please Print)	(Owner's Signature)
(Owner's Mailing Address)	(City) (State) (Zip Code)

18 U.S.C. 1001 and 43 U.S.C. 1212 make it a crime for any person knowingly and willfully to make to any department or agency of the United States any false, fictitious or fraudulent statements or representations as to any matter within its jurisdiction.

**INSTRUCTIONS**

1. This certification is made under the provisions of 43 U.S.C. § 1744 and 30 U.S.C. §28-28k and the regulations thereunder (43 CFR Part 3830).
2. The claimant(s) must fill in the dates in paragraph 1 for the beginning and ending of the assessment year for which this waiver is sought.
3. The claimant(s) must fill in the date in paragraph 2 for the beginning of the assessment year for which this waiver is sought.
4. All claim and site names and BLM serial numbers must be listed for the mining claims, mill sites, and tunnel sites for which the waiver is sought.
5. All owners of the mining claims, mill sites, and tunnel sites and their addresses must be given.
6. This waiver form must be signed by all the claimants or their designated agent, in original form. If an agent is designated, a notarized designation of agent, signed by all of the claimants with proper address given, must be submitted with this waiver.
7. This form must be filed no later than September 1st for the upcoming assessment year in the BLM State Office where the mining claims or sites are recorded, or the waiver cannot be granted by the BLM. (Example: To obtain a waiver for the assessment year 2012, which begins on September 1, 2011, you must qualify for and file for a waiver no later than September 1, 2011, in the proper BLM State Office.)
8. For all mining claims which require assessment work, you must record an affidavit of labor on or before the December 30th immediately following the filing of this waiver. For all other mining claims or sites waived, you must record a notice of intent to hold on or before the December 30th immediately following the filing of this waiver.
9. Mill and tunnel sites may also be listed on this waiver and be waived from payment of the maintenance fee. A notice of intent to hold for these sites is required to be filed by the December 30th following the filing of this waiver.

RECEIVED  
 AUG 23 10 53 AM '13  
 PHOENIX, ARIZONA

RECEIVED  
 BLM AZ STATE OFFICE  
 2013 AUG 23 P 2:37  
 PHOENIX, ARIZONA

FOR OFFICIAL USE ONLY



AMC 364221

**NOTICE OF INTENTION TO HOLD MINING CLAIMS/SITES**

When Recorded Return Document to:

JOHN KULCZYCKYJ  
1728 POPLAR PL #103 ✓  
SCHAUMBURG, FL 60173

RECEIVED  
BLM AZ STATE OFFICE  
2012 DEC 28 P 12:23  
PHOENIX, ARIZONA

BLM  
Date  
Stamp

Check here if this is a change of address.

Telephone: 224 531-7342

E-mail Address usretirement@hotmail.com

I (We) intend to hold the claims(s) and/or site(s) listed below for the calendar year 2013, and I (We) have filed or will file a Notice of Intent to Hold in the county where the claim (s) is located.

Reason for filing a Notice of Intent to Hold instead of an assessment work filing (check one):

- Maintenance fee was paid to maintain claim(s) during this assessment year.
- Mill or tunnel sites.
- Claim(s) was located during the current assessment year.
- BLM has deferred assessment work (attach copy of decision granting deferment, or pending petition for deferment including date petition was filed.)

Line No.	AMC NUMBER	CLAIM/SITE NAME	COUNTY RECORDER DATA (If available)	TWP	RNG	SEC
1	364223	KING MIDAS 14		7N	4W	14
2						
3						
4						
5						
6						
7						
8						
9						
10						

ESTABLISHED TO OBTAIN  
1/20/13 AT

NOTICE OF INTENTION TO HOLD MINING CLAIMS/SITES  
page 2

BLM  
Date  
Stamp

RECEIVED  
BLM ARIZONA STATE OFFICE  
2012 DEC 28 P 12:23  
PHOENIX, ARIZONA

1. State of Arizona, County of MARICOPA

2. I (Name) JOHN KULCZYCKYJ

3. Reside at (Address) 1728 POPLAR PL. #103

City SCHAUMBURG County COOK State IL Zip 60173 being duly sworn, depose and say that I am a citizen of the United States, more than eighteen years of age, that all of the facts set forth in this notice, subject to the provisions and penalties of 18 U.S.C. 1001 pertaining to the filing of false, fictitious, or fraudulent statements with the United States, are true and correct according to the best of my knowledge, information and belief.

4. Owner's name and address (If not shown in Items 1-3 above). \_\_\_\_\_

5. Dated: 12-24-2012 Signature: John Kulczycky

Bureau of Land Management  
Arizona State Office  
[www.az.blm.gov](http://www.az.blm.gov)

No. of Claims: 1 x \$10 = 10  
Check No: M.O. Init. A.S.  
Receipt No.: 2715641  
For BLM Use Only

John Kulczycki  
1728 Poplar Pl #103  
SCHAUMBURG, IL 60173

RECEIVED  
BLM AZ STATE OFFICE

2012 DEC 28 P 12:24

BUREAU OF LAND MANAGEMENT (BLM) PHOENIX, ARIZONA  
ONE NORTH CENTRAL AVENUE  
SUITE 800  
PHOENIX, AZ 85004-4427

**United States Department of the Interior  
Bureau of Land Management  
LANDS/RECREATION & PLANNING  
ONE N CENTRAL AVE  
PHOENIX, AZ 85004 -2203  
Phone: 602-417-9200**

Receipt

No: 2715641

<b>Transaction #:</b> 2798028		<b>ENTERED INTO COMPUTER</b>
<b>Date of Transaction:</b> 12/31/2012		
<b>CUSTOMER:</b>		
JOHN KULCZYCKYJ 1728 POPLAR PL APT 103 SCHAUMBURG,IL 60173-4218 US		

LINE #	QTY	DESCRIPTION	REMARKS	UNIT PRICE	TOTAL
1	1.00	LOCATABLE MINERALS / MINING CLAIMS- NOT NEW-UNADJUD,ONE AUTH NO. ONLY / MINING CLAIM MONEY RECEIVED CASES: AMC364223/\$10.00	NOI - 1	- n/a -	10.00
<b>TOTAL:</b>					<b>\$10.00</b>

PAYMENT INFORMATION					
1	AMOUNT:	10.00	POSTMARKED:	N/A	
	TYPE:	CHECK	RECEIVED:	12/28/2012	
	CHECK NO:	20404523373			
	NAME:	KULCZYCKYJ, JOHN 1728 POPLAR PL APT 103 SCHAUMBURG IL 60173-4218 US			

REMARKS

This receipt was generated by the automated BLM Collections and Billing System and is a paper representation of a portion of the official electronic record contained therein.

UNITED STATES  
DEPARTMENT OF THE INTERIOR  
BUREAU OF LAND MANAGEMENT

MAINTENANCE FEE WAIVER CERTIFICATION

FORM APPROVED  
OMB NO. 1004-0114  
Expires: August 31, 2013

454

SEE INSTRUCTIONS ON PAGE 2

18

364221

- This small miner waiver is filed for the assessment year beginning on September 1, 2012 and ending on September 1, 2013.
- The undersigned and all related parties owned ten or fewer mining claims, mill, or tunnel sites located and maintained on Federal lands in the United States of America on September 1, 2012.
- The undersigned have performed the assessment work required by law for each mining claim listed prior to filing this waiver and understand that by filing this form, the undersigned must file an affidavit of assessment work with the Bureau of Land Management (BLM) by the December 30th following the filing of this waiver.
- The undersigned understand that if the assessment work obligation has not yet come due under 30 U.S.C. 28 (for those claims in their first assessment year only), a notice of intent to hold reciting this condition must be recorded by the December 30th following the filing of this waiver.
- The undersigned understand that mill and tunnel sites may also be listed on this waiver and be waived from payment of the maintenance fee, and that a notice of intent to hold for these sites is required to be filed with the BLM by the December 30th following the filing of this waiver.
- The undersigned understand and acknowledge that pursuant to 43 U.S.C. 1212 and 18 U.S.C. 1001, the filing or recording of a false, fictitious, or fraudulent document with the BLM may result in a fine of up to \$250,000, a prison term not to exceed five years, or both.
- The mining claims, mill or tunnel sites for which this waiver from payment of the maintenance fees is requested are:

CLAIM OR SITE NAME	BLM RECORDATION SERIAL NUMBER
1. KING MIDAS #14	✓ 364223
2.	
3.	
4.	
5.	
6.	
7.	
8.	
9.	
10.	

The owner(s) (claimants) of the above mining claims and sites are:

JOHN KULCZYCKYJ  
(Owner's Name - Please Print)  
1728 POPLAR PLACE # 103  
(Owner's Mailing Address)

John Kulczyk  
(Owner's Signature)  
SCHAUMBURG IL 60173  
(City) (State) (Zip Code)

\_\_\_\_\_  
(Owner's Name - Please Print)  
\_\_\_\_\_  
(Owner's Mailing Address)

\_\_\_\_\_  
(Owner's Signature)  
\_\_\_\_\_  
(City) (State) (Zip Code)

\_\_\_\_\_  
(Owner's Name - Please Print)  
\_\_\_\_\_  
(Owner's Mailing Address)

\_\_\_\_\_  
(Owner's Signature)  
\_\_\_\_\_  
(City) (State) (Zip Code)

\_\_\_\_\_  
(Owner's Name - Please Print)  
\_\_\_\_\_  
(Owner's Mailing Address)

\_\_\_\_\_  
(Owner's Signature)  
\_\_\_\_\_  
(City) (State) (Zip Code)

(Continued on page 2)

RECEIVED  
 BLM ASSESSMENT OFFICE  
 PHOENIX, ARIZONA  
 2012 AUG 27 P 3:13

ENTERED IN COMPUTER  
RE 9-17-12

WL  
RA

(Owner's Name - Please Print)	(Owner's Signature)		
(Owner's Mailing Address)	(City)	(State)	(Zip Code)
(Owner's Name - Please Print)	(Owner's Signature)		
(Owner's Mailing Address)	(City)	(State)	(Zip Code)
(Owner's Name - Please Print)	(Owner's Signature)		
(Owner's Mailing Address)	(City)	(State)	(Zip Code)
(Owner's Name - Please Print)	(Owner's Signature)		
(Owner's Mailing Address)	(City)	(State)	(Zip Code)

18 U.S.C. 1001 and 43 U.S.C. 1212 make it a crime for any person knowingly and willfully to make to any department or agency of the United States any false, fictitious or fraudulent statements or representations as to any matter within its jurisdiction.

**INSTRUCTIONS**

1. This certification is made under the provisions of 43 U.S.C. § 1744 and 30 U.S.C. §28-28k and the regulations thereunder (43 CFR Part 3830).
2. The claimant(s) must fill in the dates in paragraph 1 for the beginning and ending of the assessment year for which this waiver is sought.
3. The claimant(s) must fill in the date in paragraph 2 for the beginning of the assessment year for which this waiver is sought.
4. All claim and site names and BLM serial numbers must be listed for the mining claims, mill sites, and tunnel sites for which the waiver is sought.
5. All owners of the mining claims, mill sites, and tunnel sites and their addresses must be given.
6. This waiver form must be signed by all the claimants or their designated agent, in original form. If an agent is designated, a notarized designation of agent, signed by all of the claimants with proper address given, must be submitted with this waiver.
7. This form must be filed no later than September 1st for the upcoming assessment year in the BLM State Office where the mining claims or sites are recorded, or the waiver cannot be granted by the BLM. (Example: To obtain a waiver for the assessment year 2012, which begins on September 1, 2011, you must qualify for and file for a waiver no later than September 1, 2011, in the proper BLM State Office.)
8. For all mining claims which require assessment work, you must record an affidavit of labor on or before the December 30th immediately following the filing of this waiver. For all other mining claims or sites waived, you must record a notice of intent to hold on or before the December 30th immediately following the filing of this waiver.
9. Mill and tunnel sites may also be listed on this waiver and be waived from payment of the maintenance fee. A notice of intent to hold for these sites is required to be filed by the December 30th following the filing of this waiver.

FOR OFFICIAL USE ONLY

RECEIVED  
 BLM STATE OFFICE  
 PHOENIX, ARIZONA  
 2012  
 05 27 P 3:10

AMC 372021  
 375338  
 389711  
 380054  
 364828  
 364221

**MAINTENANCE FEE PAYMENT**

Claimant Name: ELEMENTAL MINING INC.  
 Address: 709 PLAZA DR #2 PMB 250  
 City: CHESTERTON State: IN Zip: 46304 ✓  
 Telephone: 1-800-793 5527  
 E-mail address: john.carrigan@hotmail.com  
 Signature: John M. Carrigan

Check here if this is a change of address.

RECEIVED  
 BLM AZ STATE OFFICE  
 2011 AUG 26 A 1:53  
 PHOENIX, ARIZONA  
 BLM  
 Date  
 Stamp

LINE NO.	AMC NUMBER	CLAIM/SITE NAME	COUNTY RECORDER DATA (If available)	TWP	RNG	SEC
1	372021	LOST PICK #4		70N	40W	12
2	375342	KING MIDAS #16		70N	40W	14
3	375343	KING MIDAS #17		70N	40W	14
4						
5						
6						
7						
8						
9						
10						

ENTERED INTO COMPUTER

AUG 31 2011

List additional claims on Form MCF114.

Bureau of Land Management  
 Arizona State Office  
 www.blm.gov/az/

No. of Claims: 8 x \$140 = 1,120  
 MONEY ORDER  
 Check No: \_\_\_\_\_ Init. JMC  
 Receipt No.: 2416957 #119351, 119175,  
 119350, 119354,  
 For BLM Use Only

Form: MCF112  
 Revised July 2009

This form is available from the Arizona Department of Mines and Mineral Resources and may be reproduced.

**MAINTENANCE FEE PAYMENT**

Claimant Name: RAKUBIAN MINING CO.  
 Address: 709 PLAZA DR #2  
 City: CHESTERTON State: IN Zip: 46304  
 Telephone: 1-800-783-5527  
 E-mail address: johncarrigan@hotmail.com  
 Signature: John M. Carrigan  
 Check here if this is a change of address.

RECEIVED  
 BLM AZ STATE OFFICE  
 2011 AUG 26 A 7:53  
 PHOENIX, ARIZONA  
 BLM  
 Date  
 Stamp

LINE NO.	AMC NUMBER	CLAIM/SITE NAME	COUNTY RECORDER DATA (If available)	TWP	RNG	SEC
1	389721	GOLD SPUR		100N	50W	20
2						
3						
4						
5						
6						
7						
8						
9						
10						

**ENTERED INTO COMPUTER**

List additional claims on Form MCF114.

Bureau of Land Management  
 Arizona State Office  
[www.blm.gov/az/](http://www.blm.gov/az/)

No. of Claims: 1 x \$140 = 140.00  
 MONEY ORDER  
 Check No: \_\_\_\_\_ Init. \_\_\_\_\_  
 Receipt No.: \_\_\_\_\_  
 For BLM Use Only



**MAINTENANCE FEE PAYMENT**

Claimant Name: RAKUBIAN MINING GROUP INC.

Address: 709 PLAZA DR. #2

City: CHESTERTON State: IN Zip: 46304

Telephone: 1-800-783-5527

E-mail address: johncarrigan@hotmail.com

Signature: John M. Carrigan

Check here if this is a change of address.

RECEIVED  
 BLM AZ STATE OFFICE  
 2011 AUG 26 A 7:53  
 PHOENIX, ARIZONA  
 BLM  
 Date  
 Stamp

LINE NO.	AMC NUMBER	CLAIM/SITE NAME	COUNTY RECORDER DATA (If available)	TWP	RNG	SEC
1	380060	NUGGET VALLEY		100N	50W	20
2	364833	LONG DAY		60N	40W	20
3	364834	MAMMOTH SPAR		60N	40W	07
4						
5						
6						
7						
8						
9						
10						

ENTERED INTO COMPUTER

List additional claims on Form MCF114.

**Bureau of Land Management**  
**Arizona State Office**  
[www.blm.gov/az/](http://www.blm.gov/az/)

No. of Claims: 3 x \$140 = 420.00  
 MONEY ORDER  
 Check No: \_\_\_\_\_ Init. \_\_\_\_\_  
 Receipt No.: \_\_\_\_\_  
 For BLM Use Only

Form: MCF112  
 Revised July 2009

This form is available from the Arizona Department of Mines and Mineral Resources and may be reproduced.

**MAINTENANCE FEE PAYMENT**

Claimant Name: JOHN KULCZYCKYJ  
 Address: 1728 POPLAR PLACE #102  
 City: SCHAUMBURG State: IL Zip: 60173  
 Telephone: 847 450 9454  
 E-mail address: usretirement@hotmail.com  
 Signature: John Kulczyckyj  
 Check here if this is a change of address.

RECEIVED  
 BLM AZ STATE OFFICE  
 2011 AUG 26 A 7:53  
 PHOENIX, ARIZONA  
 BLM  
 Date  
 Stamp

LINE NO.	AMC NUMBER	CLAIM/SITE NAME	COUNTY RECORDER DATA (If available)	TWP	RNG	SEC
1	364223	KING MIDAS #14		7N	4W	14
2						
3						
4						
5						
6						
7						
8						
9						
10						

**ENTERED INTO COMPUTER**

List additional claims on Form MCF114.

Bureau of Land Management  
 Arizona State Office  
[www.blm.gov/az/](http://www.blm.gov/az/)

No. of Claims: 1 x \$140 = 140.00  
 MONEY ORDER  
 Check No: \_\_\_\_\_ Init. \_\_\_\_\_  
 Receipt No.: \_\_\_\_\_  
 For BLM Use Only

Form: MCF112  
 Revised July 2009

United States Department of the Interior  
 Bureau of Land Management  
 LANDS/RECREATION & PLANNING  
 ONE N CENTRAL AVE  
 PHOENIX, AZ 85004 -2203  
 Phone: 602-417-9200

Receipt

No:

2416957

Transaction #: 2492346  
 Date of Transaction: 08/26/2011

**ENTERED INTO COMPUTER**

CUSTOMER:

JOHN KULCZYCKYJ  
 1728 POPLAR PL APT 102  
 SCHAUMBURG,IL 60173-4218 US

**AUG 31 2011**

LINE #	QTY	DESCRIPTION	REMARKS	UNIT PRICE	TOTAL
1	1.00	LOCATABLE MINERALS / MINING CLAIMS-NOT NEW-UNADJUD,ONE AUTH NO. ONLY / MINING CLAIM MONEY RECEIVED CASES: AMC372021/\$1120.00	MAINT 2012/8	- n/a -	1120.00
<b>TOTAL:</b>					<b>\$1,120.00</b>

PAYMENT INFORMATION

1	AMOUNT:	420.00	POSTMARKED:	08/24/2011
	TYPE:	CHECK	RECEIVED:	08/26/2011
	CHECK NO:	0119175		
	NAME:	KULCZYCKYJ, JOHN 1728 POPLAR PL APT 102 SCHAUMBURG IL 60173-4218 US		
2	AMOUNT:	420.00	POSTMARKED:	08/24/2011
	TYPE:	CHECK	RECEIVED:	08/26/2011
	CHECK NO:	0119350		
	NAME:	KULCZYCKYJ, JOHN 1728 POPLAR PL APT 102 SCHAUMBURG IL 60173-4218 US		
3	AMOUNT:	140.00	POSTMARKED:	08/24/2011
	TYPE:	CHECK	RECEIVED:	08/26/2011
	CHECK NO:	0119351		
	NAME:	KULCZYCKYJ, JOHN 1728 POPLAR PL APT 102 SCHAUMBURG IL 60173-4218 US		
4	AMOUNT:	140.00	POSTMARKED:	08/24/2011
	TYPE:	CHECK	RECEIVED:	08/26/2011
	CHECK NO:	0119354		
	NAME:	KULCZYCKYJ, JOHN 1728 POPLAR PL APT 102		

AUMBURG IL 60173-4218 US

REMARKS

This receipt was generated by the automated BLM Collections and Billing System and is a paper representation of a portion of the official electronic record contained therein.

Print postage online - Go to [usps.com/postage](http://usps.com/postage)



60008  
AUG 24 11  
AMOUNT

\$18.30  
00016699-06

PLEASE PRESS FIRMLY

PLEASE . . . . .



Flat Rate Mailing Envelope  
For Domestic and International Use  
Visit us at [usps.com](http://usps.com)



When used internationally  
affix customs declarations  
(PS Form 2976, or 2976A)

RECEIVED  
FLM ARIZONA STATE OFFICE  
2011 AUG 24 11:22  
PHOENIX ARIZONA



Addressee Copy  
Label 11-B, March 2004

Post Office To Addressee

ORIGIN (POSTAL SERVICE USE ONLY)			
PO ZIP Code	Day of Delivery	Postage	
60008	<input type="checkbox"/> Next <input type="checkbox"/> 2nd <input checked="" type="checkbox"/> 2nd Del. Day	\$ 18.30	
Date Accepted	Scheduled Date of Delivery	Return Receipt Fee	
8/24/11	8/25		
Mo. Day Year	Month Day		
Time Accepted	Scheduled Time of Delivery	COD Fee	Insurance Fee
1:50	<input checked="" type="checkbox"/> Noon <input type="checkbox"/> 3 PM		
<input type="checkbox"/> AM <input checked="" type="checkbox"/> PM	Military	Total Postage & Fees	
Flat Rate <input checked="" type="checkbox"/> or Weight	<input type="checkbox"/> 2nd Day <input type="checkbox"/> 3rd Day	\$ 18.30	
lbs. ozs.	Int'l Alpha Country Code	Acceptance Emp. Initials	
		RAC	

DELIVERY (POSTAL USE ONLY)		
Delivery Attempt	Time	<input type="checkbox"/> AM <input type="checkbox"/> PM Employee Signature
Mo. Day		
Delivery Attempt	Time	<input type="checkbox"/> AM <input type="checkbox"/> PM Employee Signature
Mo. Day		
Delivery Date	Time	<input type="checkbox"/> AM <input type="checkbox"/> PM Employee Signature
Mo. Day		
CUSTOMER USE ONLY		
<input type="checkbox"/> WAIVER OF SIGNATURE (Domestic Mail Only) Additional merchandise insurance is void if customer requests waiver of signature. I wish delivery to be made without obtaining signature of addressee or addressee's agent (if delivery employee judges that article can be left in secure location) and I authorize that delivery employee's signature constitutes valid proof of delivery.		
<input type="checkbox"/> NO DELIVERY <input type="checkbox"/> Weekend <input type="checkbox"/> Holiday <input type="checkbox"/> Mailer Signature		

FROM: (PLEASE PRINT) PHONE (347) 450 9454

JOHN KULCZYCKI  
FOR RAKUBIAN & ELEMENTAL  
1728 POPLAR PLACE #102  
SCHAUMBURG, IL 60173

TO: (PLEASE PRINT) PHONE ( )

BUREAU OF LAND MANAGEMENT  
ARIZONA STATE OFFICE  
ONE NORTH CENTRAL AVENUE  
SUITE 800  
PHOENIX, AZ

FOR PICKUP OR TRACKING  
Visit [www.usps.com](http://www.usps.com)  
Call 1-800-222-1811

ZIP + 4 (U.S. ADDRESSES ONLY, DO NOT USE FOR FOREIGN POSTAL CODES.)  
8 5 0 0 4 + 4 4 2 7

FOR INTERNATIONAL DESTINATIONS, WRITE COUNTRY NAME BELOW.



USPS packaging products have been awarded Cradle to Cradle Certification<sup>SM</sup> for their ecologically-intelligent design. For more information go to [mbdc.com/usps](http://mbdc.com/usps)

Please recycle.



EP13F

082708\_EM\_EP13F OCT 2008

PRESS HARD. YOU ARE MAKING 3 COPIES.

This packaging is the property of the U.S. Postal Service<sup>®</sup> and is provided solely for use in sending Express Mail<sup>®</sup> shipments. Misuse may be a violation of federal law. This packaging is not for resale. EP13F © U.S. Postal Service; Oct. 2008. All rights reserved.

Amc 364221

RECEIVED  
BLM FIELD OFFICE  
2010 DEC 30 P 1:20  
PHOENIX, ARIZONA

**NOTICE OF INTENTION TO HOLD MINING CLAIMS/SITES**

When Recorded Return Document to:

JOHN KULCZYCKYJ  
1033 BUCCANEER #2  
SCHAUMBURG, IL 60173

BLM  
Date  
Stamp

Check here if this is a change of address. *1-11-11 3:37P Light n Magy.*  
Telephone: 847 946 3244 / 847 450 9454 *FB*

E-mail Address \_\_\_\_\_ *1-12-11 9:20A I.k. called - New Address, Indeed. FB ✓*


I (We) intend to hold the claims(s) and/or site(s) listed below for the calendar year 2011, and I (We) have filed or will file a Notice of Intent to Hold in the county where the claim (s) is located.

Reason for filing a Notice of Intent to Hold instead of an assessment work filing (check one):

- Maintenance fee was paid to maintain claim(s) during this assessment year.
- Mill or tunnel sites.
- Claim(s) was located during the current assessment year.
- BLM has deferred assessment work (attach copy of decision granting deferment, or pending petition for deferment including date petition was filed.)

Line No.	AMC NUMBER	CLAIM/SITE NAME	COUNTY RECORDER DATA (If available)	TWP	RNG	SEC
1	364223	KING MIDAS #14	05-0061185	7N	4W	14
2						
3						
4	<b>ENTERED INTO COMPUTER</b>					
5		JAN 11 2011 <i>FB</i>				
6						
7						
8						
9						
10						

NOTICE OF INTENTION TO HOLD MINING CLAIMS/SITES  
page 2



1. State of Arizona, County of MARICOPA

2. I (Name) JOHN KULCZYCKYJ

3. Reside at (Address) 1033 BUCCANEER #2

City SCHAUMBURG County COOK State IL Zip 60173 being duly sworn, depose and say that I am a citizen of the United States, more than eighteen years of age, that all of the facts set forth in this notice, subject to the provisions and penalties of 18 U.S.C. 1001 pertaining to the filing of false, fictitious, or fraudulent statements with the United States, are true and correct according to the best of my knowledge, information and belief.

4. Owner's name and address (If not shown in Items 1-3 above). \_\_\_\_\_

5. Dated: 12-27-10 Signature: John Kulczykkyj

Bureau of Land Management  
Arizona State Office  
[www.az.blm.gov](http://www.az.blm.gov)

No. of Claims:	<u>1</u>	x \$10 =	<u>\$10-</u>
<small>MONEY ORDER</small>	Check No:	<u>11034</u>	Init. <u>SKY</u>
Receipt No.:	<u>2272199</u>		
For BLM Use Only			

United States Department of the Interior  
 Bureau of Land Management  
 LANDS/RECREATION & PLANNING  
 ONE N CENTRAL AVE  
 PHOENIX, AZ 85004 -2203  
 Phone:

Receipt

No:

2272199

Transaction #: 2343952		<b>ENTERED INTO COMPUTER</b>
Date of Transaction: 01/03/2011		
CUSTOMER:		JAN 11 2011 <i>QB</i>
JOHN KULCZYCKYJ 1033 BUCCANEER DR APT 2 SCHAUMBURG,IL 60173-5219 US		

LINE #	QTY	DESCRIPTION	REMARKS	UNIT PRICE	TOTAL
1	1.00	LOCATABLE MINERALS / MINING CLAIMS-NOT NEW-UNADJUD,ONE AUTH NO. ONLY / MINING CLAIM MONEY RECEIVED CASES: AMC364223/\$10.00	NOI-1	- n/a -	10.00
<b>TOTAL:</b>					<b>\$10.00</b>

PAYMENT INFORMATION					
1	AMOUNT:	10.00	POSTMARKED:	12/28/2010	
	TYPE:	CHECK	RECEIVED:	12/30/2010	
	CHECK NO:	110343			
	NAME:	KULCZYCKYJ, JOHN 1033 BUCCANEER DR APT 2 SCHAUMBURG IL 60173-5219 US			

REMARKS

This receipt was generated by the automated BLM Collections and Billing System and is a paper representation of a portion of the official electronic record contained therein.



# Customer Name Update Screen

System ID:MC

Name: KULCZYCKYJ JOHN

Lookup

ENTERED INTO COMPUTER

Proprietor #: 2230219

Renumber To:

JAN 11 2011

Category: P - PRIVATE

Address Updated  
PR

Address: 1033 BUCCANEER DR APT 2

City: SCHAUMBURG

State: IL

Zip: 601735219

Save

Save/Override DataFlux

Delete

Renumber

Customer details successfully saved for Customer Id 2230219

# Customer Name Update Screen

System ID:MC

Name: KULCZYCKYJ JOHN

Lookup

Proprietor #: 2230219

Renumber To:

Category: P - PRIVATE

Address: 354 EVERGREEN CIR

← PREVIOUS ADDRESS

City: GILBERTS

State: IL

Zip: 601364050

Save

Save/Override DataFlux

Delete

Renumber

**DEPARTMENT OF THE INTERIOR  
BUREAU OF LAND MANAGEMENT  
MINING CLAIMS**

**(LIVE) Serial Register Page**

Run Date/Time: 01/11/2011 03:40 PM

Page 1 of

01 10-21-1976;090STAT0090;43USC1744

Case Type 384201: PLACER CLAIM

Claim Name: KING MIDAS #14

Commodity :

Case Disposition: ACTIVE

Serial Number

AMC364223

Lead File Number

AMC364221

*After Address Updated PA*

Name & Address	Int Rel	% Interest
KULCZYCKYJ JOHN 1033 BUCCANEER DR APT 2 SCHAUMBURG, IL 60173-5219	CLAIMANT	0.0000000

Mer Twp Rng Sec	Quadrant	District/Field Office	County
14 0070N 0040W 014	SE	HASSAYAMPA FIELD OFFICE	MARICOPA

Act Date	Code	Action	Action Remarks	Receipt Number
12/20/2004	403	LOCATION DATE		
01/14/2005	395	RECORDATION NOTICE RECD	1	1013430
08/24/2010	682	MAINTENANCE FEE/\$140	2011	2198439
12/30/2010	481	NOTICE OF INTENT TO HOLD	2010	2272199
08/24/2009	682	MAINTENANCE FEE/\$140	2010	1987367
08/20/2008	582	MAINTENANCE FEE/\$125	2009	1766625
08/15/2007	582	MAINTENANCE FEE/\$125	2008	1544807
08/25/2006	582	MAINTENANCE FEE/\$125	2007	1344560
08/26/2005	582	MAINTENANCE FEE/\$125	2006	1138975
01/14/2005	484	LOCATION YEAR / MAINTENANCE	2005	1013430
12/30/2010	392	MONIES RECEIVED	\$10.00;1	2272199
09/13/2005	669	LAND STATUS CHECKED		
07/25/2005	396	TRF OF INTEREST FILED	BIGELOW SHEILA	1115807
07/25/2005	396	TRF OF INTEREST FILED	BIGELOW TED	1115807
01/14/2005	501	ACCT ADV IN LEAD FILE	AMC364221;	

Line Nr Remarks

**DEPARTMENT OF THE INTERIOR  
BUREAU OF LAND MANAGEMENT  
MINING CLAIMS**

**(LIVE) Serial Register Page**

Run Date/Time: 01/11/2011 03:34 PM

Page 1 of

01 10-21-1976;090STAT0090;43USC1744

Case Type 384201: PLACER CLAIM

Claim Name: KING MIDAS #14

Commodity :

Case Disposition: ACTIVE

Serial Number

AMC364223

Lead File Number

AMC364221

<b>Name &amp; Address</b>	<b>Int Rel</b>	<b>% Interest</b>
KULCZYCKYJ JOHN 354 EVERGREEN CIR GILBERTS, IL 60136-4050	CLAIMANT	0.000000

*Previous Address*

<b>Mer Twp Rng Sec</b>	<b>Quadrant</b>	<b>District/Field Office</b>	<b>County</b>
14 0070N 0040W 014	SE	HASSAYAMPA FIELD OFFICE	MARICOPA

Act Date	Code	Action	Action Remarks	Receipt Number
12/20/2004	403	LOCATION DATE		
01/14/2005	395	RECORDATION NOTICE RECD	1	1013430
08/24/2010	682	MAINTENANCE FEE/\$140	2011	2198439
12/30/2010	481	NOTICE OF INTENT TO HOLD	2010	2272199
08/24/2009	682	MAINTENANCE FEE/\$140	2010	1987367
08/20/2008	582	MAINTENANCE FEE/\$125	2009	1766625
08/15/2007	582	MAINTENANCE FEE/\$125	2008	1544807
08/25/2006	582	MAINTENANCE FEE/\$125	2007	1344560
08/26/2005	582	MAINTENANCE FEE/\$125	2006	1138975
01/14/2005	484	LOCATION YEAR / MAINTENANCE	2005	1013430
12/30/2010	392	MONIES RECEIVED	\$10.00;1	2272199
09/13/2005	669	LAND STATUS CHECKED		
07/25/2005	396	TRF OF INTEREST FILED	BIGELOW SHEILA	1115807
07/25/2005	396	TRF OF INTEREST FILED	BIGELOW TED	1115807
01/14/2005	501	ACCT ADV IN LEAD FILE	AMC364221;	

Line Nr Remarks

AMC 364221

**MAINTENANCE FEE PAYMENT**

Claimant Name: JOHN KULCZYCKYJ  
Address: 1033 BUCCANEER #2  
City: SCHAUMBURG State: IL Zip: 60173  
Telephone: 847 946 3244  
E-mail address: usretirement@hotmail.com  
Signature: John Kulczyk  
 Check here if this is a change of address.

BLM  
Date  
Stamp

RECEIVED  
BLM AZ STATE OFFICE

200 AUG 23 A 8:46

PHOENIX, ARIZONA

LINE NO.	AMC NUMBER	CLAIM/SITE NAME	COUNTY RECORDER DATA (If available)	TWP	RNG	SEC
1	364223	KING MIDAS #14	2005-1040584 2005-0061185 <sup>OR</sup>	7N	4W	14
2						
3						
4						
5						
6						
7						
8						
9						
10						

ENTERED INTO COMPUTER  
SEP 07 2010

List additional claims on Form MCF114.

Bureau of Land Management  
Arizona State Office  
www.blm.gov/az/

No. of Claims: 1 x \$140 = \$140.00  
~~MONEY ORDER~~  
Check No: 17060881217 Init. A.A.  
Receipt No.: 2198439  
For BLM Use Only

Form: MCF112  
Revised July 2009

**United States Department of the Interior**  
**Bureau of Land Management**  
 LANDS/RECREATION & PLANNING  
 ONE N CENTRAL AVE  
 PHOENIX, AZ 85004 -2203  
 Phone:

Receipt

No: 2198439

<b>Transaction #:</b> 2268343		<b>ENTERED INTO COMPUTER</b>
<b>Date of Transaction:</b> 08/24/2010		
<b>CUSTOMER:</b>	JOHN KULCZYCKYJ 1033 BUCCANEER DR APT 2 SCHAUMBURG,IL 60173-5219 US	SEP 07 2010

LINE #	QTY	DESCRIPTION	REMARKS	UNIT PRICE	TOTAL
1	1.00	LOCATABLE MINERALS / MINING CLAIMS- NOT NEW-UNADJUD, ONE AUTH NO. ONLY / MINING CLAIM MONEY RECEIVED CASES: AMC364223/\$140.00	MAINT FEE PYMNT (1) 2011	- n/a -	140.00
<b>TOTAL:</b>					<b>\$140.00</b>

PAYMENT INFORMATION			
1	<b>AMOUNT:</b>	140.00	<b>POSTMARKED:</b> N/A
	<b>TYPE:</b>	CHECK	<b>RECEIVED:</b> 08/24/2010
	<b>CHECK NO:</b>	17060881217	
	<b>NAME:</b>	KULCZYCKYJ, JOHN 1033 BUCCANEER DR APT 2 SCHAUMBURG IL 60173-5219 US	


REMARKS

This receipt was generated by the automated BLM Collections and Billing System and is a paper representation of a portion of the official electronic record contained therein.

AMC 364221

**MAINTENANCE FEE PAYMENT**

Claimant Name: JOHN KULCZYCKYJ  
 Address: 354 EVERGREEN CIRCLE  
 City: GILBERTS State: IL Zip: 60136  
 Telephone: 224 200-3664  
 E-mail address: usretirement@hotmail.com  
 Signature: John Kulczyk  
 Check here if this is a change of address.



RECEIVED  
 BLM AZ STATE OFFICE  
 2009 AUG 24 A 8:42  
 BLM  
 Date  
 Stamp

LINE NO.	AMC NUMBER	CLAIM/SITE NAME	COUNTY RECORDER DATA (If available)	TWP	RNG	SEC
1	364223	KING MIDAS #14	2005-0061185	7N	4W	14
2						
3						
4						
5						
6						
7						
8						
9						
10						

List additional claims on Form MCF114.

**Bureau of Land Management**  
**Arizona State Office**  
 www.blm.gov/az/

No. of Claims: 1 x \$140 = \$140  
 Check No: 66251257 mt. 5c  
 Receipt No.: 1987367  
**For BLM Use Only**

**Form: MCF112**  
 Revised July 2009

This form is available from the Arizona Department of Mines and Mineral Resources and may be reproduced.



**United States Department of the Interior**  
**Bureau of Land Management**  
 BUSINESS & SUPPORT SVCS DIV  
 ONE N CENTRAL AVE SUITE 800  
 PHOENIX, AZ 85004 -4427  
 Phone: (602) 417-9200

Receipt

No: 1987367

<b>Transaction #:</b> 2051532	
<b>Date of Transaction:</b> 08/26/2009	
<b>CUSTOMER:</b>	JOHN KULCZYCKYJ 354 EVERGREEN CIR GILBERTS,IL 60136-4050 US

LINE #	QTY	DESCRIPTION	REMARKS	UNIT PRICE	TOTAL
1	1.00	LOCATABLE MINERALS / MINING CLAIMS-NOT NEW-UNADJUD,ONE AUTH NO. ONLY / MINING CLAIM MONEY RECEIVED CASES: AMC364223/\$140.00	MAINT (1) 2010	- n/a -	140.00
<b>TOTAL:</b>					<b>\$140.00</b>

PAYMENT INFORMATION					
1	AMOUNT:	140.00	POSTMARKED:	08/18/2009	
	TYPE:	CHECK	RECEIVED:	08/24/2009	
	CHECK NO:	16625125754			
	NAME:	KULCZYCKY, JOHN 354 EVERGREEN CIR GILBERTS IL 60136-4050 US			

REMARKS

This receipt was generated by the automated BLM Collections and Billing System and is a paper representation of a portion of the official electronic record contained therein.



AMC 364221

**MAINTENANCE FEE PAYMENT**

Claimant Name: John Kulczycky  
 Address: 1033 Buccaneer #2  
 City: Schaumburg State: IL Zip: 60173  
 Telephone: 847 321-0036  
 E-mail address: usretirement@hotmail.com  
 Signature: John Kulczycky  
 Check here if this is a change of address.

RECEIVED  
 BLM AZ STATE OFFICE  
 2008 AUG 20 A 8:56  
 PHOENIX, ARIZONA  
 BLM  
 Date  
 Stamp

LINE NO.	AMC NUMBER	CLAIM/SITE NAME	COUNTY RECORDER DATA (If available)	TWP	RNG	SEC
1	364223	King Midas #14	05-0061185	7N	4W	14
2						
3						
4						
5						
6						
7						
8						
9						
10						

List additional claims on Form MCF114.

**Bureau of Land Management**  
**Arizona State Office**  
[www.az.blm.gov](http://www.az.blm.gov)

No. of Claims: 1 x \$125 = \$125<sup>00</sup>  
 Check No: 254709 Init. SP 8  
 Receipt No.: 1766625  
**For BLM Use Only**

**Form: MCF112**  
 Revised July 2005

This form is available from the **Arizona Department of Mines and Mineral Resources** and may be reproduced.

RE 9/9/08  
 ENTERED IN COMPUTER

United States Department of the Interior

**Bureau of Land Management**  
 BUSINESS & SUPPORT SVCS DIV  
 ONE N CENTRAL AVE SUITE 800  
 PHOENIX, AZ 85004 -4427  
 Phone: (602) 417-9200

Receipt

No:

1766625

<b>Transaction #:</b> 1824242	
<b>Date of Transaction:</b> 08/20/2008	
<b>CUSTOMER:</b>	JOHN KULCZYCKYJ 1033 BUCCANEER DR #2 SCHAUMBURG,IL 60173

LINE #	QTY	DESCRIPTION	REMARKS	UNIT PRICE	TOTAL
1	1.00	LOCATABLE MINERALS / MINING CLAIMS-NOT NEW-UNADJUD,ONE AUTH NO. ONLY / MINING CLAIM MONEY RECEIVED (455) CASES: AMC364223/\$125.00	MAINT 2009	- n/a -	125.00
<b>TOTAL:</b>					<b>\$125.00</b>

PAYMENT INFORMATION					
1	AMOUNT:	\$125.00	POSTMARKED:	8/14/08 0:00	
	TYPE:	CHECK	RECEIVED:	08/20/2008	
	CHECK NO:	254709			
	NAME:	KULCZYCKYJ, JOHN 1033 BUCCANEER DR #2 SCHAUMBURG IL 60173			

REMARKS

This receipt was generated by the automated BLM Collections and Billing System and is a paper representation of a portion of the official electronic record contained therein.

UNITED STATES  
DEPARTMENT OF THE INTERIOR  
BUREAU OF LAND MANAGEMENT

AMC 364221

CREDIT CARD PAYMENT  
FOR MINING CLAIM MAINTENANCE FEE

NAME John KULCZYCKYJ

ADDRESS 1033 Buccaneer Dr. #2

CITY SCHAUMBURG STATE IL ZIP 60173

PHONE # (847) 321 0036

SEND RECEIPT TO ABOVE ADDRESS   
SEND RECEIPT TO: \_\_\_\_\_

AMC NUMBER  
AMC 364223

CLAIM/SITE NAME  
KING MIDAS #14

DATE STAMP

RECEIVED  
B.L.M. AZ STATE OFFICE  
2007 AUG 15 A 9:25  
PHOENIX, ARIZONA

TELEPHONE SUBMISSION - ACCURACY OF THE ABOVE INFORMATION  
IS THE RESPONSIBILITY OF THE CLAIMANT/OWNER

FOR OFFICIAL USE ONLY

DATE	INITIALS	VERIFIED
COUNT <u>1</u>	<u>\$125<sup>00</sup></u>	INITIALS <u>EXG</u>

**United States Department of the Interior**  
**Bureau of Land Management**  
 BUSINESS & SUPPORT SVCS DIV  
 ONE N CENTRAL AVE SUITE 800  
 PHOENIX, AZ 85004 -4427  
 Phone: (602) 417-9200

Receipt

No: 1544807

<b>Transaction #:</b> 1596181	
<b>Date of Transaction:</b> 08/15/2007	
<b>CUSTOMER:</b>	JOHN KULCZYCKYJ 1033 BUCCANEER DR #2 SCHAUMBURG,IL 60173

LINE #	QTY	DESCRIPTION	REMARKS	UNIT PRICE	TOTAL
1	1.00	LOCATABLE MINERALS / MINING CLAIMS- NOT NEW-UNADJUD,ONE AUTH NO. ONLY / MINING CLAIM MONEY RECEIVED (455) <b>CASES: AMC364223/\$125.00</b>	MAINT 2008 (1)	- n/a -	125.00
<b>TOTAL:</b>					<b>\$125.00</b>

PAYMENT INFORMATION			
NOTE: Items will appear on credit card statement as "Bureau of Land Management".			
1	AMOUNT:	\$125.00	POSTMARKED: N/A
	TYPE:	CREDIT CARD	RECEIVED: 08/15/2007
	NAME:	KULCZYCKYJ, JOHN 1033 BUCCANEER DR #2 SCHAUMBURG IL 60173	
	CARD NO:	XXXXXXXXXXXX1525	AUTH CODE: 000131
	NAME ON CARD:	JOHN KULCZYCKYJ	
	EXPIRES:	02/28/2009	
	SIGNATURE:		

REMARKS

This receipt was generated by the automated BLM Collections and Billing System and is a paper representation of a portion of the official electronic record contained therein.

United States Department of the Interior  
 Bureau of Land Management  
 BUSINESS & SUPPORT SVCS DIV  
 ONE N CENTRAL AVE  
 PHOENIX, AZ 85004 -2203  
 Phone: (602) 417-9200

AMC 364221

Receipt

No:

1344560

<b>Transaction #:</b> 1389809	
<b>Date of Transaction:</b> 08/28/2006	
<b>CUSTOMER:</b>	JOHN KULCZYCKYJ 1033 BUCCANEER DR #2 SCHAUMBURG,IL 60173

LINE #	QTY	DESCRIPTION	REMARKS	UNIT PRICE	TOTAL
1	1.00	LOCATABLE MINERALS / MINING CLAIMS-NOT NEW-UNADJUD,ONE AUTH NO. ONLY / MINING CLAIM MONEY RECEIVED (455) CASES: AMC346223/\$125.00	MAINT 2007 (1)	- n/a -	125.00
364223				<b>TOTAL:</b>	<b>\$125.00</b>

PAYMENT INFORMATION			
1	AMOUNT:	\$125.00	POSTMARKED: 08/22/2006
	TYPE:	CHECK	RECEIVED: 08/25/2006
	CHECK NO:	044013	
	NAME:	KULCZYCKYJ, 1033 BUCCANEER DR #2 SCHAUMBURG IL 60173	

REMARKS
FAILED VALIDATION

This receipt was generated by the automated BLM Collections and Billing System and is a paper representation of a portion of the official electronic record contained therein.

ENTERED INTO COMPUTER  
 9/27/06 AB

**MAINTENANCE FEE PAYMENT**

Claimant Name: JOHN KULCZYCKYJ  
 Address: 1033 BUCCANEER # 2  
 City: SCHAUMBURG State: IL Zip: 60173  
 Telephone: 847321-0036

E-mail address: info@e-retirement.com OR usretirement@hotmail.com

Signature: John Kulczyk

Check here if this is a change of address.

RECEIVED  
 B.L.M. AZ STATE OFFICE  
 PHOENIX, ARIZONA  
 2006 AUG 25 A 8:40  
 BLM  
 Date  
 Stamp

LINE NO.	AMC NUMBER	CLAIM/SITE NAME	COUNTY RECORDER DATA (If available)	TWP	RNG	SEC
1	364223	King Midas #14	05-0061185	7N	4W	14
2						
3						
4						
5						
6						
7						
8						
9						
10						

List additional claims on Form MCF114.

Bureau of Land Management  
 Arizona State Office  
[www.az.blm.gov](http://www.az.blm.gov)

No. of Claims: 1 x \$<sup>\$125</sup>100 = \$125.00  
 Payment Type: MONEY ORDER Init. TES  
 Receipt No.: 1344560  
 For BLM Use Only

Form: MCF112  
 Revised June 2005

UNITED STATES DEPARTMENT OF THE INTERIOR  
BUREAU OF LAND MANAGEMENT

293 RE

MAINTENANCE FEE WAIVER CERTIFICATION

FORM APPROVED  
OMB NO. 1004-0114  
Expires: December 31, 2006

SEE INSTRUCTIONS ON REVERSE

AMC 364221

- This small miner waiver is filed for the assessment year beginning at noon on September 1, ~~2006~~ and ending at noon on September 1, ~~2007~~
- The undersigned and all related parties owned ten or fewer mining claims, mill, or tunnel sites located and maintained on Federal lands in the United States of America on September 1, ~~2006~~
- The undersigned have performed the assessment work required by law for each mining claim listed prior to filing this waiver and understand that by filing this form; an affidavit of assessment work must be recorded by the December 30th following the filing of this waiver.
- The undersigned understand that if the assessment work obligation has not yet come due under 30 U.S.C. 28 (for those claims in their first assessment year only); a notice of intent to hold reciting this condition must be recorded by the December 30th following the filing of this waiver.
- The undersigned understand that mill and tunnel sites may also be listed upon this waiver and be waived from payment of the maintenance fee; and that a notice of intent to hold for these sites is required to be recorded by the December 30th immediately following the filing of this waiver.
- The undersigned understand and acknowledge that pursuant to 43 U.S.C. 1212 and 18 U.S.C. 1001; the filing or recording of a false, fictitious, or fraudulent document with the Bureau of Land Management may result in a fine of up to \$250,000, a prison term not to exceed five years, or both.
- The mining claims, mill or tunnel sites for which this waiver from payment of the maintenance fees is requested are:

CLAIM OR SITE NAME	BLM RECORDATION SERIAL NUMBER
1. Thunder Canyon #7, AMC 364221	05-006 1186
2.	
3.	
4.	
5.	
6.	
7.	
8.	
9.	
10.	

The owner(s) (claimants) of the above mining claims and sites are:

Ernest S. Barnett  
 (Owner's Name - Please Print)  
 3836 EL Paso Drive  
 (Street or P.O. Box)  
 Cottonwood AZ 86326  
 (City) (State) (Zip Code)

PHOENIX, AZ  
 2006 AUG 1 P 2:30  
 RECEIVED  
 BLM, AZ STATE OFFICE  
 Ernest S. Barnett  
 (Owner's Signature)

Robert Burnham  
 (Owner's Name - Please Print)  
 830 Spring Creek Trail  
 (Street or P.O. Box)  
 Cottonwood AZ 86326  
 (City) (State) (Zip Code)

Robert Burnham  
 (Owner's Signature)

(Owner's Name - Please Print)  
 (Street or P.O. Box)  
 (City) (State) (Zip Code)

(Owner's Signature)

RE 8/29/06

ENTERED IN COMPUTER

(Owner's Name - Please Print)	(Owner's Signature)
(Street or P.O. Box)	(City) (State) (Zip Code)
(Owner's Name - Please Print)	(Owner's Signature)
(Street or P.O. Box)	(City) (State) (Zip Code)
(Owner's Name - Please Print)	(Owner's Signature)
(Street or P.O. Box)	(City) (State) (Zip Code)
(Owner's Name - Please Print)	(Owner's Signature)
(Street or P.O. Box)	(City) (State) (Zip Code)

**INSTRUCTIONS**

1. This certification is made under the provisions of § 1744 of Title 43 and § 28-28k of Title 30 of the United States Code; and the regulations thereunder (43 CFR Part 3830).
2. The claimant(s) **must** fill in the dates in paragraph 1 for the beginning and ending of the assessment year for which this waiver is sought.
3. The claimant(s) **must** fill in the date in paragraph 2 for the beginning of the assessment year for which this waiver is sought.
4. All claim and site names and Bureau of Land Management (BLM) serial numbers **must** be listed for the mining claims, mill sites, and tunnel sites for which the waiver is sought.
5. All owners' of the mining claims, mill sites, and tunnel sites and their addresses **must** be given.
6. This waiver form **must** be signed by all the claimants or their designated agent, in original form. If an agent is designated, a notarized designation of agent, signed by all of the claimants with proper address given, **must** be submitted with this waiver.
7. This form **must** be filed no later than September 1st for the upcoming assessment year in the BLM State Office where the mining claims or sites are recorded, or the waiver cannot be granted by the BLM. (Example: to obtain a waiver for the assessment year 2000, which begins at noon on September 1, 1999, you **must** qualify for and file for a waiver no later than September 1, 1999, in the proper BLM State Office).
8. For all mining claims which require assessment work, you **must** record an affidavit of labor on or before the December 30th immediately following the filing of this waiver. For all other mining claims or sites waived, you **must** record a notice of intent to hold on or before the December 30th immediately following the filing of this waiver.
9. Mill and tunnel sites may also be listed upon this waiver and be waived from payment of the maintenance fee. A notice of intent to hold for these sites is required to be filed by the December 30th following the filing of this waiver.

**NOTICE/BURDEN HOURS STATEMENT**

The Privacy Act of 1974, *as amended*, and the regulation in 43 CFR 2.48(d) provide that you be furnished the following information in connection with the information required by this certification of waiver from rental fees.

**AUTHORITY:** 30 U.S.C. 28-28k; 43 U.S.C. 1201, 1457, 1740, and 1744; and 43 CFR 3830.

**PRINCIPLE PURPOSE:** This information is to be used to verify that the owner(s) (claimants) of a mining claim has complied with 30 U.S.C. 28f and is entitled to perform assessment work in lieu of paying the maintenance fee for the mining claims listed on this form.

**ROUTINE USE:** (1) Adjudication of the claimant(s) certification of waiver from paying the maintenance fee otherwise required by 30 U.S.C. 28f. (2) Disclosure may be made to appropriate Federal agencies when location is made within the agency's geographic area of responsibility. (3) Information from the record and/or the record will be transferred to the appropriate Federal, State, or local agency, or a member of the public in response to a specific request for pertinent information. (4) Information may also be provided to the Department of Justice or in a proceeding before a court or adjudicative body; or to Federal, State, local or foreign agencies when needed for enforcement of civil or criminal codes or applicable regulations concerning title rights upon the public land.

**EFFECT OF NOT PROVIDING INFORMATION:** Disclosure of this information is required by 30 U.S.C. 28f and 43 CFR Part 3830 for those qualified claimants wishing to take the small miner waiver allowed. Failure to supply the information required in this form to support the claimants certification of waiver from payment of the otherwise required maintenance fees will result in the waiver being disallowed and the mining claims subject to forfeiture by BLM under 30 U.S.C. 28i.

The Paperwork Reduction Act of 1995 requires us to inform you that:

This information is being collected to allow the BLM to determine if you qualify for a waiver from the payment of \$100 per mining claim or site maintenance fee established in 30 U.S.C. 28f and the implementing regulations at 43 CFR 3830. A response to this request is required in accordance with the statute to obtain your benefit.

BLM would like you to know that you do not have to respond to this, or any other, Federal agency-sponsored information collection unless it displays a currently valid OMB control number.

Public reporting burden for this form is estimated to average 8 minutes (0.133 hours) per response, including time to review instructions, gathering and maintaining data, and completing and reviewing the form. Direct comments regarding this burden estimate, or any other aspect of this form, to the U.S. Department of the Interior, Bureau of Land Management, (1004-0114) Bureau Information Collection Clearance Officer (WO-630), Mail Stop 401 LS, 1849 C St, N.W., Washington, D.C. 20240.

**FOR OFFICIAL USE ONLY**



AMC 364221

MAINTENANCE FEE PAYMENT

Claimant Name Ernest S. Barnett *addition owners on back*  
Address: 3836 EL Paso Drive  
City: Cottonwood State: AZ Zip: 86326  
Telephone: 928-646-9169  
E-mail address: alybarnett@msn.com  
Signature: \_\_\_\_\_

BLM  
Date  
Stamp

Check here if this is a change of address.

LINE NO.	AMC NUMBER	CLAIM/SITE NAME	COUNTY RECORDER DATA (If available)	TWP	RNG	SEC
1	364221	Thunder Canyon #7	05-0061186	7N	4W	26
2						
3						
4						
5						
6						
7						
8						
9						
10						

PHOENIX, AZ  
2006 AUG 17 P 2:35  
RECEIVED  
B.L.M. AZ STATE OFFICE

List additional claims on Form MCF114.

Bureau of Land Management  
Arizona State Office  
www.az.blm.gov

No. of Claims: 7 x \$125 = \_\_\_\_\_  
 Check No: 1363 Init. \_\_\_\_\_  
 Receipt No.: \_\_\_\_\_  
 For BLM Use Only

Form: MCF112  
Revised July 2005

This form is available from the Arizona Department of Mines and Mineral Resources and may be reproduced.

RE 8/29/06  
ENTERED IN COMPUTER

Robert Burnham  
850 Spring Creek Trail  
Cornville, AZ 86325

Robert Burnham

BLM  
Date  
Stamp

7						
8						
9						
10						

6. That between the dates starting at 12 o'clock noon on September 1, 20 05 and ending at 12 o'clock noon on September 1, 20 06 at least \$ 100.00 dollars worth of work and improvements were done and performed upon said claim(s) or upon one or more of a contiguous group of claims for the benefit of all, wholly or partly outside of a contiguous group of claims for the benefit of all, not including the location work.

7. That the following persons were employed to perform the work and improvements described herein: Ernest S. Barnett and Robert Burnham

8. That the work and improvements performed were: Road improvement, mining and reclamation


9. Dated: 8/14/06 Signature: Ernest S. Barnett Robert Burnham

SUBSCRIBED AND SWORN TO before me, a Notary Public, this 14<sup>th</sup> day of August 20 06

By: ERNEST BARNETT + ROBERT BURNHAM

Notary Public Max Edward Lung II

MY COMMISSION EXPIRES 1/25/07



Bureau of Land Management  
Arizona State Office  
[www.az.blm.gov](http://www.az.blm.gov)

No. of Claims:	<u>1</u>	x \$5 =	<u>10</u>
Payment Type:	<u>1363</u>	Init.	<u>TES</u>
Receipt No.:	<u>1337527</u>		
For BLM Use Only			

Ernest S. Barnett  
3836 EL PASO Drive  
Cottonwood, AZ 86326

Check here if this is a change of address.

Telephone: 928-646-9169

E-mail address: alybarnett@msn.com

**AFFIDAVIT OF PERFORMANCE OF ANNUAL WORK**

1. State of Arizona, County of Maricopa ss:

2. I (Name) Ernest S. Barnett

3. Reside at (Address) 3836 EL PASO Drive


City Cottonwood County YAVAPAI

State AZ Zip 86326 being duly sworn, depose and say that I am a citizen of the United States, more than eighteen years of age, that all of the facts set forth in this affidavit, subject to the provisions and penalties of 18 U.S.C. 1001 pertaining to the filing of false, fictitious, or fraudulent statements with the United States, are true and correct according to the best of my knowledge, information and belief.

4. Owner's name and address (If not shown in Items 1-3 above).

5. That I am personally acquainted with the mining claim(s). The work and improvements were made by and at the expense of the owner(s) of said claim(s). Said contiguous group of claims, listed on this document, are situated in the

San Domingo (optional) Mining District; Maricopa County, Arizona.



Line No.	MINING CLAIM NUMBER	CLAIM/SITE NAME	COUNTY RECORDER DATA (If available)	TWP	RNG	SEC
1	<u>364221</u>	<u>Thunder Canyon #7</u>	<u>05-0061186</u>	<u>7N</u>	<u>4W</u>	<u>26</u>
2						
3						
4						
5						
6						

**United States Department of the Interior**  
**Bureau of Land Management**  
 BUSINESS & SUPPORT SVCS DIV  
 ONE N CENTRAL AVE  
 PHOENIX, AZ 85004 -2203  
 Phone: (602) 417-9200

Receipt

No: 1337527

<b>Transaction #:</b> 1382673	
<b>Date of Transaction:</b> 08/17/2006	
<b>CUSTOMER:</b>	ERNEST BARNETT 3836 EL PASO DR COTTONWOOD, AZ 86326

LINE #	QTY	DESCRIPTION	REMARKS	UNIT PRICE	TOTAL
1	1.00	LOCATABLE MINERALS / MINING CLAIMS-NOT NEW-UNADJUD, ONE AUTH NO. ONLY / MINING CLAIM MONEY RECEIVED (455) CASES: AMC364221/\$10.00	WAIVER / POL 2006 (1)	- n/a -	10.00
<b>TOTAL:</b>					<b>\$10.00</b>

PAYMENT INFORMATION			
1	AMOUNT:	\$10.00	POSTMARKED: 08/16/2006
	TYPE:	CHECK	RECEIVED: 08/17/2006
	CHECK NO:	1363	
	NAME:	BURNHAM, ROBERT D 850 N SPRING CREEK TRAIL CORNVILLE AZ 86325 5811	

REMARKS

This receipt was generated by the automated BLM Collections and Billing System and is a paper representation of a portion of the official electronic record contained therein.

**United States Department of the Interior  
Bureau of Land Management**

BUSINESS & SUPPORT SVCS DIV  
222 N CENTRAL AVE  
PHOENIX, AZ 85004 -2203  
Phone: (602) 417-9200

Receipt	
No:	1133505

<b>Transaction #:</b> 1172588	<i>Amc 364221</i>
<b>Date of Transaction:</b> 08/22/2005	
<b>CUSTOMER:</b> ERNEST BARNETT 3836 EL PASO DR COTTONWOOD, AZ 86326	

LINE #	QTY	DESCRIPTION	REMARKS	UNIT PRICE	TOTAL
1	1.00	LOCATABLE MINERALS / MINING CLAIMS-NOT NEW-UNADJUD, ONE AUTH NO. ONLY / MINING CLAIM MONEY RECEIVED (455) <b>CASES: AMC364221/\$5.00</b>	WAIVER/POL 2005 - 1	- n/a -	5.00
<b>TOTAL:</b>					<b>\$5.00</b>

PAYMENT INFORMATION			
1	AMOUNT:	\$5.00	POSTMARKED: 08/12/2005
	TYPE:	CHECK	RECEIVED: 08/16/2005
	CHECK NO:	1711	
	NAME:	BARNETT, ERNEST S 3836 EL PASO DR COTTONWOOD AZ 86326	

REMARKS

This receipt was generated by the automated BLM Collections and Billing System and is a paper representation of a portion of the official electronic record contained therein.

UNITED STATES  
DEPARTMENT OF THE INTERIOR  
BUREAU OF LAND MANAGEMENT  
**MAINTENANCE FEE WAIVER CERTIFICATION**

FORM APPROVED  
OMB NO. 1004-0114  
Expires: November 30, 2003

SEE INSTRUCTIONS ON REVERSE

1. This small miner waiver is filed for the assessment year beginning at noon on September 1, 05 and ending at noon on September 1, 06.
2. The undersigned and all related parties owned ten or fewer mining claims, mill, or tunnel sites located and maintained on Federal lands in the United States of America on September 1, 2005
3. The undersigned have performed the assessment work **required by law** for each mining claim listed **prior to filing this waiver** and understand that by filing this form; an affidavit of assessment work **must** be recorded by the December 30th following the filing of this waiver.
4. The undersigned understand that if the assessment work obligation has not yet come due under 30 U.S.C. 28 (for those claims in their first assessment year only); a notice of intent to hold reciting this condition **must** be recorded by the December 30th following the filing of this waiver.
5. The undersigned understand that mill and tunnel sites may also be listed upon this waiver and be waived from payment of the maintenance fee; and that a notice of intent to hold for these sites is required to be recorded by the December 30th immediately following the filing of this waiver.
6. The undersigned understand and acknowledge that pursuant to 43 U.S.C. 1212 and 18 U.S.C. 1001; the filing or recording of a false, fictitious, or fraudulent document with the Bureau of Land Management may result in a fine of up to \$250,000, a prison term not to exceed five years, or both.
7. The mining claims, mill or tunnel sites for which this waiver from payment of the maintenance fees is requested are:

CLAIM OR SITE NAME	BLM RECORDATION SERIAL NUMBER
1. THUNDER CANYON #7, AMC 364221	05-0061186
2.	
3.	
4.	
5.	
6.	
7.	
8.	
9.	
10.	

RECEIVED  
 BUREAU OF  
 LAND MANAGEMENT  
 2005 AUG 15 P 3:45  
 ARIZONA  
 STATE OFFICE  
 PHOENIX, ARIZONA

The owner(s) (claimants) of the above mining claims and sites are:

ERNEST S. BARNETT  
(Owner's Name - Please Print)  
3836 EL PASO DR.  
(Street or P.O. Box)  
COTTONWOOD AZ 86326  
(City) (State) (Zip Code)

Ernest S. Barnett  
(Owner's Signature)

ROBERT BURNHAM  
(Owner's Name - Please Print)  
830 SPRING CREEK TRAIL  
(Street or P.O. Box)  
CORNVILLE AZ 86325  
(City) (State) (Zip Code)

Robert Burnham  
(Owner's Signature)

\_\_\_\_\_  
(Owner's Name - Please Print)  
\_\_\_\_\_  
(Street or P.O. Box)  
\_\_\_\_\_  
(City) (State) (Zip Code)

(Owner's Signature)

(Continued on reverse)

ENTERED INTO COMPUTER

10/11/05 AB



(Owner's Name - Please Print)	(Owner's Signature)		
(Street or P.O. Box)	(City)	(State)	(Zip Code)
(Owner's Name - Please Print)	(Owner's Signature)		
(Street or P.O. Box)	(City)	(State)	(Zip Code)
(Owner's Name - Please Print)	(Owner's Signature)		
(Street or P.O. Box)	(City)	(State)	(Zip Code)
(Owner's Name - Please Print)	(Owner's Signature)		
(Street or P.O. Box)	(City)	(State)	(Zip Code)

**INSTRUCTIONS**

1. This certification is made under the provisions of § 1744 of Title 43 and § 28-28k of Title 30 of the United States Code; and the regulations thereunder (43 CFR Part 3830).
2. The claimant(s) **must** fill in the dates in paragraph 1 for the beginning and ending of the assessment year for which this waiver is sought.
3. The claimant(s) **must** fill in the date in paragraph 2 for the beginning of the assessment year for which this waiver is sought.
4. All claim and site names and Bureau of Land Management (BLM) serial numbers **must** be listed for the mining claims, mill sites, and tunnel sites for which the waiver is sought.
5. All owners of the mining claims, mill sites, and tunnel sites and their addresses **must** be given.
6. This waiver form **must** be signed by all the claimants or their designated agent, in original form. If an agent is designated, a notarized designation of agent, signed by all of the claimants with proper address given, **must** be submitted with this waiver.
7. This form **must** be filed no later than September 1st for the upcoming assessment year in the BLM State Office where the mining claims or sites are recorded, or the waiver cannot be granted by the BLM. (Example: to obtain a waiver for the assessment year 2000, which begins at noon on September 1, 1999, you **must** qualify for and file for a waiver no later than September 1, 1999 in the proper BLM State Office).
8. For all mining claims which require assessment work, you **must** record an affidavit of labor on or before the December 30th immediately following the filing of this waiver. For all other mining claims or sites waived, you **must** record a notice of intent to hold on or before the December 30th immediately following the filing of this waiver.
9. Mill and tunnel sites may also be listed upon this waiver and be waived from payment of the maintenance fee. A notice of intent to hold for these sites is required to be filed by the December 30th following the filing of this waiver.

**NOTICE/BURDEN HOURS STATEMENT**

The Privacy Act of 1974 and the regulations in 43 CFR 2.48(d) provide that you be furnished the following information in connection with the information required by this certification of waiver from rental fees.

**AUTHORITY:** 30 U.S.C. 28-28k; 43 U.S.C. 1201, 1457, 1740, and 1744; and 43 CFR 3830.

**PRINCIPLE PURPOSE:** This information is to be used to verify that the owner(s) (claimants) of a mining claim has complied with 30 U.S.C. 28f and is entitled to perform assessment work in lieu of paying the maintenance fee for the mining claims listed on this form.

**ROUTINE USE:** (1) Adjudication of the claimant(s) certification of waiver from paying the maintenance fee otherwise required by 30 U.S.C. 28f. (2) Disclosure may be made to appropriate Federal agencies when location is made within the agency's geographic area of responsibility. (3) Information from the record and/or the record will be transferred to the appropriate Federal, State, or local agency, or a member of the public in response to a specific request for pertinent information. (4) Information may also be provided to the Department of Justice or in a proceeding before a court or adjudicative body; or to Federal, State, local or foreign agencies when needed for enforcement of civil or criminal codes or applicable regulations concerning title rights upon the public land.

**EFFECT OF NOT PROVIDING INFORMATION:** Disclosure of this information is required by 30 U.S.C. 28f and 43 CFR Part 3830 for those qualified claimants wishing to take the small miner waiver allowed. Failure to supply the information required in this form to support the claimants certification of waiver from payment of the otherwise required maintenance fees will result in the waiver being disallowed and the mining claims subject to forfeiture by BLM under 30 U.S.C. 28i.

The Paperwork Reduction Act of 1995 requires us to inform you that:

This information is being collected to allow the BLM to determine if you qualify for a waiver from the payment of \$100 per mining claim or site maintenance fee established in 30 U.S.C. 28f and the implementing regulations at 43 CFR 3830. A response to this request is required in accordance with the statute to obtain your benefit.

BLM would like you to know that you do not have to respond to this, or any other, Federal agency-sponsored information collection unless it displays a currently valid OMB control number.

Public reporting burden for this form is estimated to average 8 minutes (0.133 hours) per response, including time to review instructions, gathering and maintaining data, and completing and reviewing the form. Direct comments regarding this burden estimate, or any other aspect of this form, to the U.S. Department of the Interior, Bureau of Land Management, (1004-0114) Bureau Information Collection Clearance Officer (WO-630), Mail Stop 401 LS, 1849 C St., N.W., Washington, D.C. 20240.

**FOR OFFICIAL USE ONLY**



When Recorded Return Document to:

ERNEST S. BARNETT  
3836 EL PASO DRIVE  
COTTONWOOD, AZ 86326

Check here is this is a change of address.

Telephone: 928-646-9169

E-mail address: STEVEBARNETT@SEDONA.NET

**AFFIDAVIT OF PERFORMANCE OF ANNUAL WORK**

1. State of Arizona, County of MARICOPA ss:

2. I (Name) ERNEST S. BARNETT

3. Reside at (Address) 3836 EL PASO DR.

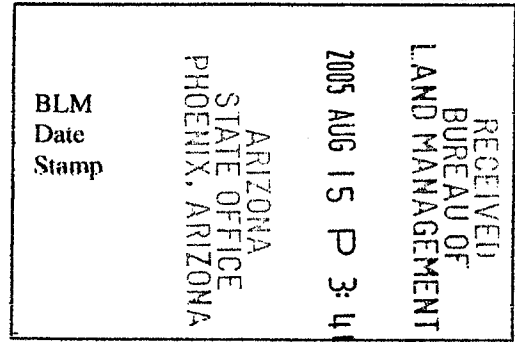
City COTTONWOOD County YAVAPI

State AZ Zip 86326 being duly sworn, depose and say that I am a citizen of the United States, more than eighteen years of age, that all of the facts set forth in this affidavit, subject to the provisions and penalties of 18 U.S.C. 1001 pertaining to the filing of false, fictitious, or fraudulent statements with the United States, are true and correct according to the best of my knowledge, information and belief.

4. Owner's name and address (If not shown in Items 1-3 above).

5. That I am personally acquainted with the mining claim(s). The work and improvements were made by and at the expense of the owner(s) of said claim(s). Said contiguous group of claims, listed on this document, are situated in the

SAN DOMINGO (optional) Mining District; MARICOPA County, Arizona.



Line No.	AMC NUMBER	CLAIM/SITE NAME	COUNTY RECORDER DATA (If available)	TWP	RNG	SEC
1	364221	THUNDER CANNON #7	05-0061186	7N	4W	26
2						
3						
4						
5						
6						

ENTERED INTO COMPUTER  
10/11/05 AB

RECEIVED  
BUREAU OF  
LAND MANAGEMENT

ARIZONA  
STATE OFFICE  
PHOENIX, ARIZONA

BLM  
Date  
Stamp

2005 AUG 15 3:45

7					
8					
9					
10					

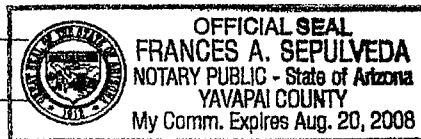
6. That between the dates starting at 12 o'clock noon on September 1, 20 ~~04~~ and ending at 12 o'clock noon on September 1, 20 05 at least \$ 100.00 dollars worth of work and improvements were done and performed upon said claim(s) or upon one or more of a contiguous group of claims for the benefit of all, wholly or partly outside of a contiguous group of claims for the benefit of all, not including the location work.

7. That the following persons were employed to perform the work and improvements described herein: \_\_\_\_\_  
ERNEST S. BARNETT AND ROBERT BURHAM

8. That the work and improvements performed were: \_\_\_\_\_  
ROAD IMPROVEMENT, MINING AND RECLAMATION

9. Dated: 8/10/05 Signature: Ernest S. Barnett & Robert Burham  
SUBSCRIBED AND SWORN TO before me, a Notary Public, this 10 day of August 20 05

By: \_\_\_\_\_  
Notary Public Frances A. Sepulveda  
MY COMMISSION EXPIRES August 20, 2008



No. of Claims: 1 x \$5 = 5.00  
 Payment Type: M/I Init. ✓  
 Receipt No.: \_\_\_\_\_  
 For BLM Use Only

Bureau of Land Management  
Arizona State Office  
[www.az.blm.gov](http://www.az.blm.gov)

AMC 364221

**MAINTENANCE FEE PAYMENT**

Claimant Name: John Kulczycky  
 Address: 1033 Buccaneer Dr #2  
 City: Schaumburg State: IL Zip: 60173  
 Telephone: 224 265 2008 (947) 621-226 WK  
 E-mail address: info@e-retirement.com  
 Signature: John Kulczycky  
 Check here if this is a change of address.

RECEIVED  
 BUREAU OF LAND MANAGEMENT  
 ARIZONA STATE OFFICE  
 PHOENIX, ARIZONA  
 2005 AUG 25 P 12:44  
 BLM Date Stamp

LINE NO.	AMC NUMBER	CLAIM/SITE NAME	COUNTY RECORDER DATA (If available)	TWP	RNG	SEC
1	364223	King Midas #14	05-0061185	7N	4W	14
2						
3						
4						
5						
6						
7						
8						
9						
10						

ENTERED INTO COMPUTER  
 SEP 07 2005 PB

List additional claims on Form MCF114.

No. of Claims: 1 x \$100 = \$125.00  
 Payment Type: \_\_\_\_\_ Init. \_\_\_\_\_  
 Receipt No.: \_\_\_\_\_  
 For BLM Use Only

Bureau of Land Management  
 Arizona State Office  
[www.az.blm.gov](http://www.az.blm.gov)

Form: MCF112  
 Revised June 2005

**United States Department of the Interior**  
**Bureau of Land Management**  
 BUSINESS & SUPPORT SVCS DIV  
 222 N CENTRAL AVE  
 PHOENIX, AZ 85004 -2203  
 Phone: (602) 417-9200

Receipt

No: 1138975

<b>Transaction #:</b> 1178152		<b>ENTERED INTO COMPUTER</b>
<b>Date of Transaction:</b> 08/26/2005		
<b>CUSTOMER:</b>	JOHN KULCZYCKYJ 1033 BUCCANEER DR #2 SCHAUMBURG,IL 60173	SEP 07 2005 <i>pb</i>

LINE #	QTY	DESCRIPTION	REMARKS	UNIT PRICE	TOTAL
1	1.00	LOCATABLE MINERALS / MINING CLAIMS- NOT NEW-UNADJUD, ONE AUTH NO. ONLY / MINING CLAIM MONEY RECEIVED (455) <b>CASES: AMC364223/\$125.00</b>	MAINT 2006 (1)	- n/a -	125.00
<b>TOTAL:</b>					<b>\$125.00</b>

PAYMENT INFORMATION			
1	<b>AMOUNT:</b>	\$125.00	<b>POSTMARKED:</b> 08/24/2005
	<b>TYPE:</b>	CHECK	<b>RECEIVED:</b> 08/25/2005
	<b>CHECK NO:</b>	06390578981	
	<b>NAME:</b>	KULCZYCKYJ, JOHN 1033 BUCCANEER DR #2 SCHAUMBURG IL 60173	

REMARKS

This receipt was generated by the automated BLM Collections and Billing System and is a paper representation of a portion of the official electronic record contained therein.

**NOTICE!!**

**These documents have been scanned!**

**Do not place un-scanned documents beneath this notice!**

**Do not remove this notice from this file!**

GPO Jacket No. 560-102  
Print Order 61540  
Rise Business Services, LLC  
Job=AZ15 6/26/2019



Box Number= AZ15131



Claim Begin-End: AMC364221-AMC364223

**5 Miscellaneous**



AZ15131-1

AMC364221-AMC364399

**United States Department of the Interior**  
**Bureau of Land Management**  
 LANDS/RECREATION & PLANNING  
 ONE N CENTRAL AVE  
 PHOENIX, AZ 85004 -2203  
 Phone: 602-417-9200

Receipt

No: 3523116

<b>Transaction #:</b> 3625062	
<b>Date of Transaction:</b> 03/29/2016	
CUSTOMER:	
JOHN KULCZYCKYJ 677 ROLLING HILLS LN APT 1 LAPEER, MI 48446-4724 US	

LINE #	QTY	DESCRIPTION	REMARKS	UNIT PRICE	TOTAL
1	1.00	LOCATABLE MINERALS / MINING CLAIMS- NOT NEW-UNADJUD, ONE AUTH NO. ONLY / MINING CLAIM MONEY RECEIVED CASES: AMC364223/\$10.00	AMENDMENT - 1	- n/a -	10.00
<b>TOTAL:</b>					<b>\$10.00</b>

PAYMENT INFORMATION					
1	AMOUNT:	10.00	POSTMARKED:	03/26/2016	
	TYPE:	CHECK	RECEIVED:	03/28/2016	
	CHECK NO:	23458139515			
	NAME:	KULCZYCKYJ, JOHN 677 ROLLING HILLS LN APT 1 LAPEER MI 48446-4724 US			

REMARKS

This receipt was generated by the automated BLM Collections and Billing System and is a paper representation of a portion of the official electronic record contained therein.

*Amendment attached on top  
of original loc notice.*

*RE 3-30-16*



Brown, Pauline &lt;paulinebrown@blm.gov&gt;

AMC 364221

## Change of address

1 message

**John Kulczycky** <usretirement@hotmail.com>  
To: "paulinebrown@blm.gov" <paulinebrown@blm.gov>

Sat, Nov 15, 2014 at 12:38 PM

Hi,

My address has changed. My mail is now being forwarded to

John Kulczycky  
Suite 2, PMB 250  
Chesterton, IN 46304

Please make the change:

Some of my claims include:

Rincon Ridge 2  
King Midas 14

phone: 224 531-7342

11/17/14 5:22pm  
- NOT IN SERVICE



Brown, Pauline &lt;paulinebrown@blm.gov&gt;

---

## Change of address

2 messages

---

**John Kulczycky** <usretirement@hotmail.com>  
To: "paulinebrown@blm.gov" <paulinebrown@blm.gov>

Sat, Nov 15, 2014 at 12:38 PM

Hi,

My address has changed. My mail is now being forwarded to

John Kulczycky  
Suite 2, PMB 250  
Chesterton, IN 46304

Please make the change:

Some of my claims include:

Rincon Ridge 2  
King Midas 14

phone: 224 531-7342

---

**Brown, Pauline** <paulinebrown@blm.gov>  
To: John Kulczycky <usretirement@hotmail.com>

Mon, Nov 17, 2014 at 5:40 PM

Sir,  
It appears that your name is only registered to the King Midas #14 mining claim (AMC364223). I attempted to update your address per your request, but it would not match up with the postal service database. I even tried to call you at the phone number you supplied us, but I got a recording stating that the number is not in service. Please give us your correct address so that we can update our records and you will be sure to receive any correspondence we might send to you.

Thank you kindly,

**PAULINE BROWN**  
**LAND LAW EXAMINER**  
**BUREAU OF LAND MANAGEMENT**  
**ARIZONA STATE OFFICE**  
**ONE NORTH CENTRAL AVE, STE 800**  
**PHOENIX, AZ 85004-4427**  
**OFFICE: (602) 417-9360**  
**FAX: (602) 417-9454**  
paulinebrown@blm.gov  
[Quoted text hidden]



**List of Proprietors**

KULCZYCKY JOHN[2230219], 1728 POPLAR PL APT 103, , SCHAUMBURG, IL, 601734218, P, MATCHED

Select

Cancel

DEPARTMENT OF THE INTERIOR  
BUREAU OF LAND MANAGEMENT  
MINING CLAIMS

MC Customer Information - With Serial No. and Claim Name  
ACTIVE CLAIMS

Admin State: AZ  
Geo State: AZ

KULCZYCKYJ JOHN  
1728 POPLAR PL APT 103  
SCHAUMBURG, IL 60173-4218

CUSTOMER ID: 2230219

<u>Serial No.</u>	<u>Claim Name/Number</u>	<u>Lead Serial No.</u>	<u>Disposition</u>
AMC364223	KING MIDAS #14	AMC364221	ACTIVE

Number of ACTIVE cases: 1

**BUREAU OF LAND MANAGEMENT  
MINING CLAIMS  
MC Customer Information**

Run Date 11/17/2014 05:11 PM

Page: 1

Total Rows Returned: 1

AZ

**Limiting Criteria:**

---

System Id = MC

Admin State = AZ

Geo State = AZ

Case Disp Txt = ACTIVE, CLOSED, PENDING

Geost County Cd =

Admst Dist FO Cd =

Cust Nm begins with KULCZYCKYJ JOHN

District Txt =

FO Txt =

County Txt =

Adm Agency =

Adm Agency Txt =

Mer Twp Rng =

Mtrs =

Casetype =

**NO WARRANTY IS MADE BY BLM  
FOR USE OF THE DATA FOR  
PURPOSES NOT INTENDED BY BLM**

GEO STATE: AZ

CLAIM NAME/NUMBER INDEX (ALPHA ORDER)

Case Disp Txt = ACTIVE, CLOSED, PENDING

<u>Claim Name/Number</u>	<u>Ser No</u>	<u>Claimant(s)</u>	----- LEGAL DESC -----					<u>CTY</u>	<u>LOC DATE</u>	<u>CASE CLOSED</u>
			<u>MER</u>	<u>TWN</u>	<u>RNG</u>	<u>SEC</u>	<u>Subdv</u>			
KING MIDAS #14	AMC364223	KULCZYCKYJ JOHN	14	0070N	0040W	014	SE	AZ013	12/20/2004	
RINCON RIDGE 2	AMC389105	JIRAK GROUP LLC C/O ELINOR LOFTIN	14	0100N	0050W	027	SE	AZ025	11/21/2007	

\* DISCLOSURE \* ALL INFORMATION RECEIVED IN THIS OFFICE MAY NOT YET BE LISTED ON THIS REPORT. NAMES AND ADDRESSES ARE ENTERED AS THEY APPEAR ON THE LOCATION NOTICE OR ARE ABBREVIATED TO FIT LIMITED SPACE. THEREFORE THEY MAY NOT APPEAR IN THE EXPECTED SEQUENCE. A BLANK LATEST ASSESSMENT YEAR IN THIS REPORT DOES NOT CONSTITUTE AN ABANDONED CLAIM.

Run Time: 05:16 PM

UNITED STATES DEPARTMENT OF THE INTERIOR  
BUREAU OF LAND MANAGEMENT

Run Date: 11/17/2014

Selection Criteria for Mining Claim Name/Number Index

System Id = MC

Admin State = AZ

Geo State = AZ

Geost County Cd =

County Txt =

Admst Dist FO Cd =

District Txt =

FO Txt =

Case Disp Txt = ACTIVE, CLOSED, PENDING

Mc Claim Nm Contains KING MIDAS #14, KING MIDAS 14, RINCON RIDGE #2, RINCON RIDGE 2

Adm Agency =

Adm Agency Txt =

Total Rows Returned: 8

NO WARRANTY IS MADE BY BLM FOR USE OF THE DATA FOR PURPOSES NOT INTENDED BY BLM

### Customer Name Update Screen

System ID:MC

Name:	KULCZYCKYJ JOHN	<b>Lookup</b>	
Proprietor #:	2230219	Renumber To:	
Category:	P - PRIVATE		
Address:	SUITE 2, PMB 250		
City:	CHESTERTON		
State:	IN		
Zip:	46304		
	<input type="checkbox"/> UNDELIVERABLE		
Email:			

**Save**    Save/Override DataFlux  
**Delete**    **Renumber**

Customer details successfully saved for Customer Id 2230219

7/5/12

Hi:

Please change my  
mailing address to:

JOHN KULCZYCKY J  
1728 POPLAR PLACE #103  
SCHAUMBURG, IL 60173

Thank  
~~you~~

RECEIVED  
BLM AZ STATE OFFICE  
2012 JUL -9 PM 1:44  
PHOENIX, ARIZONA

Address Updated  
ENTERED INTO COMPUTER

JUL 09 2012

RB





John Kulczycki  
1728 POPLAR PLACE #103  
SCHAUMBURG, IL 60173

CAROL STREAM, ILL 601  
07 JUL 2012 PM 6:1



BLM

BUREAU OF LAND MANAGEMENT  
ARIZONA STATE OFFICE (AZ-933)  
ONE NORTH CENTRAL AVENUE  
PHOENIX, AZ 85004

FOREVER  
USA  
12 JUL -9 PM 1:44  
RECEIVED  
BLM AZ STATE OFFICE  
PHOENIX, ARIZONA

85004442700



7/5/12

Hi,

Please change my mailing address to:

JOHN KULCZYCKY J  
1728 POPLAR PLACE #103  
SCHAUMBURG, IL 60173

Thank  
you

PHOENIX, ARIZONA

2012 JUL -9 PM 1:44

RECEIVED  
BLM/AZ STATE OFFICE

John Kulczyk  
1728 POPLAR PLACE #103  
SCHAUMBURG, IL 60173



FOREVER  
USA

RECEIVED  
BLM/AZ STATE OFFICE


2012 JUL -9 PM 1:44

PHOENIX, ARIZONA

POSTNET  
00 11 2012 0001

BLM

BUREAU OF LAND MANAGEMENT  
ARIZONA STATE OFFICE (AZ-933)  
ONE NORTH CENTRAL AVENUE  
PHOENIX, AZ 85004



002666000000

**DEPARTMENT OF THE INTERIOR  
BUREAU OF LAND MANAGEMENT  
MINING CLAIMS**

Run Date/Time: 07/09/2012 02:19 PM

**(LIVE) Serial Register Page**

Page 1 of 1

01 10-21-1976;090STAT0090;43USC1744  
Case Type 384201: PLACER CLAIM  
Claim Name: KING MIDAS #14  
Commodity :  
Case Disposition: ACTIVE

**Total Acres**  
40.000

**Serial Number**  
AMC364223  
**Lead File Number**  
AMC364221

**ENTERED INTO COMPUTER**

JUL 09 2012

*Updated Address  
PS*

Name & Address	Int Rel	% Interest
KULCZYCKYJ JOHN 1728 POPLAR PL APT 103 SCHAUMBURG, IL 60173-4218	CLAIMANT	0.000000

Mer Twp	Rng	Sec	Quadrant	District/Field Office	County
14	0070N	0040W	014	SE HASSAYAMPA FO	MARICOPA

Act Date	Code	Action	Action Remarks	Receipt Number
12/20/2004	403	LOCATION DATE		
01/14/2005	395	RECORDATION NOTICE RECD	1	1013430
08/26/2011	682	MAINTENANCE FEE/\$140	2012	2416957
08/24/2010	682	MAINTENANCE FEE/\$140	2011	2198439
12/30/2010	481	NOTICE OF INTENT TO HOLD	2010	2272199
08/24/2009	682	MAINTENANCE FEE/\$140	2010	1987367
08/20/2008	582	MAINTENANCE FEE/\$125	2009	1766625
08/15/2007	582	MAINTENANCE FEE/\$125	2008	1544807
08/25/2006	582	MAINTENANCE FEE/\$125	2007	1344560
08/26/2005	582	MAINTENANCE FEE/\$125	2006	1138975
01/14/2005	484	LOCATION YEAR / MAINTENANCE	2005	1013430
09/13/2005	669	LAND STATUS CHECKED		
07/25/2005	396	TRF OF INTEREST FILED	BIGELOW SHEILA	1115807
07/25/2005	396	TRF OF INTEREST FILED	BIGELOW TED	1115807
01/14/2005	501	ACCT ADV IN LEAD FILE	AMC364221;	

**Line Nr Remarks**

**NO WARRANTY IS MADE BY BLM  
FOR USE OF THE DATA FOR  
PURPOSES NOT INTENDED BY BLM**

**BUREAU OF LAND MANAGEMENT**  
**MINING CLAIMS**  
**MC Customer Information**

Run Date 07/09/2012 02:14 PM

Page: 1

Total Rows Returned: 1

AZ

**Limiting Criteria:**

---

System Id = MC

Admin State = AZ

Geo State = AZ

Case Disp Txt = ACTIVE, PENDING

Geost County Cd =

Admst Dist FO Cd =

Cust Nm begins with KULCZYCKYJ JOHN

District Txt =

FO Txt =

County Txt =

Adm Agency =

Adm Agency Txt =

Mer Twp Rng =

Mtrs =

**NO WARRANTY IS MADE BY BLM  
FOR USE OF THE DATA FOR  
PURPOSES NOT INTENDED BY BLM**

DEPARTMENT OF THE INTERIOR  
BUREAU OF LAND MANAGEMENT  
MINING CLAIMS  
MC Customer Information - WITH Legal Description  
ACTIVE CLAIMS

Run Date: 07/09/2012 02:14 PM

Page 1 of 1

KULCZYCKYJ JOHN  
1033 BUCCANEER DR APT 2  
SCHAUMBURG, IL 60173-5219

INT-REL: CLAIMANT

CUSTOMER ID: 2230219

Serial No	Claim Name/Number	County	D	Claim Type	<u>Last</u> <u>A</u> Yr	Mc	Loc	Dt	Mr	Twn	Rng	Sec	Subdivision
AMC364223	KING MIDAS #14	MARICOPA	A	PLACER CLAIM	2012			12/20/2004	14	0070N	0040W	014	SE

### Customer Name Update Screen

System ID:MC

Name:	KULCZYCKYJ JOHN	<input type="button" value="Lookup"/>	
Proprietor #:	2230219	Renumber To:	
Category:	P - PRIVATE		
Address:	1033 BUCCANEER DR APT 2		
City:	SCHAUMBURG		
State:	IL		
Zip:	601735219		
	<input type="checkbox"/> UNDELIVERABLE		

JUL 09 2012

← PREVIOUS ADDRESS, PB

<input type="button" value="Save"/>	<input type="button" value="Save/Override DataFlux"/>
<input type="button" value="Delete"/>	<input type="button" value="Renumber"/>

### Customer Name Update Screen

**System ID:MC**

Name:	KULCZYCKYJ JOHN	<input type="button" value="Lookup"/>	
Proprietor #:	2230219	Renumber To:	
Category:	P - PRIVATE	<i>JUL 09 2012</i> <i>← New Updated Address pg</i>	
Address:	1728 POPLAR PL APT 103		
City:	SCHAUMBURG	<b>ENTERED INTO COMPUTER</b>	
State:	IL		
Zip:	601734218		
<input type="checkbox"/> UNDELIVERABLE			

<input type="button" value="Save"/>	<input type="button" value="Save/Override DataFlux"/>
<input type="button" value="Delete"/>	<input type="button" value="Renumber"/>

Customer details successfully saved for Customer Id 2230219

**NOTICE!!**

**These documents have been scanned!**

**Do not place un-scanned documents beneath this notice!**

**Do not remove this notice from this file!**

GPO Jacket No. 560-102  
Print Order 61540  
Rise Business Services, LLC  
Job=AZ15 6/26/2019



Box Number= AZ15131



Claim Begin-End: AMC364221-AMC364223

**6 Location Notices-Amendments and Supporting Documents**



AZ15131-1

AMC364221-AMC364399



**MINING CLAIM STATUS REPORT**

Status Checked By: YES  
MTP Checked By: \_\_\_\_\_  
GEO Checked By: \_\_\_\_\_  
Preadjudication By: \_\_\_\_\_  
Final Adjudication By: AB 9/13/05

LEAD SERIAL NO. AMC 364221 THROUGH AMC 364223

_____	LODE	@ \$25 = \$	<u>75.<sup>00</sup></u>	Location Fee
_____	PLACER	@ \$10 = \$	<u>30.<sup>00</sup></u>	Service Fee--curable defect
_____	MILL SITE	@ \$100 = \$	<u>300.<sup>00</sup></u>	Claim Maintenance Fee
_____	TUNNEL SITE	\$	<u>405.<sup>00</sup></u>	<b>TOTAL FEES</b>
<u>3</u>	ASSOCIATION	\$	_____	Copy Fees
_____	PLACER	\$	_____	Overage <input type="checkbox"/> Shortage <input type="checkbox"/>
		\$	<u>405.<sup>00</sup></u>	<b>TOTAL RECEIVED</b>

OVER-THE-COUNTER:  MAIL:  Timely Filed: YES  NO

**LEGAL DESCRIPTION:**

T <u>7N</u>	R <u>4W</u>	S <u>26, 14</u>	T _____	R _____	S _____
T _____	R _____	S _____	T _____	R _____	S _____
T _____	R _____	S _____	T _____	R _____	S _____
T _____	R _____	S _____	T _____	R _____	S _____

GENERAL JURISDICTION: BLM  or NATIONAL FOREST  \_\_\_\_\_  
Name

SPLIT ESTATE LAND: SX  PX  SRHE  OTHER  \_\_\_\_\_  
Specify

WILDERNESS AREA (WA): \_\_\_\_\_  
Specify

CLAIMS SUBJECT TO PL 359: YES  NO

PROPER NOTICE FILED IF LOCATING ON SRHE: YES  NO

COMMENTS: \_\_\_\_\_  
\_\_\_\_\_  
\_\_\_\_\_  
\_\_\_\_\_

STATUS: PARTIALLY VOID  VOID

PRIVATE MINERALS  WITHDRAWN  OTHER

COMMENTS: \_\_\_\_\_  
\_\_\_\_\_  
\_\_\_\_\_  
\_\_\_\_\_  
\_\_\_\_\_  
\_\_\_\_\_  
\_\_\_\_\_  
\_\_\_\_\_  
\_\_\_\_\_

LOCATION NOTICE FOR PLACER MINING CLAIM

NOTICE IS HEREBY GIVEN that the Thunder Canyon #7 placer mining claim has been located by Ted & Sheila Bigelow, whose current mailing address is P.O. BOX 323, Wittmann, AZ. 85361.

The general course of this claim is Square and it is situated in Maricopa County, Arizona.

This claim is 1320 feet in length and 1320 feet in width. This claim runs from the location monument on which this location notice is posted approximately 1280 feet in a W direction to the W end line and 1280 feet in a S direction to the S end line. This claim is marked by four monuments, one at each corner of the claim.

The location monument on which this notice is posted is situated within Section 26, Township 7 N, Range 4 W, Gila Salt River Base and Meridian, Arizona. This claim encompasses portions of the following legal subdivisions (s) if located by legal subdivisions) or the following quarter section (s), section (s), Township (s) and Range (s) N.W. 1/4 S.E. 1/4 Sec. 26 T.7N. R.4W., Gila Salt River Base and Meridian, Arizona.

The locality of this claim with reference to some natural object or permanent monument and additional information (if any) concerning its locality are as follows: That 40 acres of which the NEC is located app 2640' W. of that U.S.G.S. 1/2 sec. marker common to sec.'s 25 & 26 T7NR4W, GSRB&M

DATED AND POSTED on the ground this 2nd day of Jan, 2005

RECEIVED B.L.M. AZ STATE OFFICE

LOCATOR (s) 1 Bigelow  
Sheila Bigelow

DATE STAMP

SWING


AMC 364221

~~2005 JAN 14 P 2:56~~

CLAIM MAP

Lode ( ) Placer (✓)

DATE STAMP



Scale: 1" = \_\_\_\_\_

1. The above map depicts the Thunder Canyon #7 mining claim, which is located in Section (s) NW 1/4 SE 1/4 26, Township 7 N, Range 4 W, Gila and Salt River Base and Meridian, MARICOPA County, Arizona.

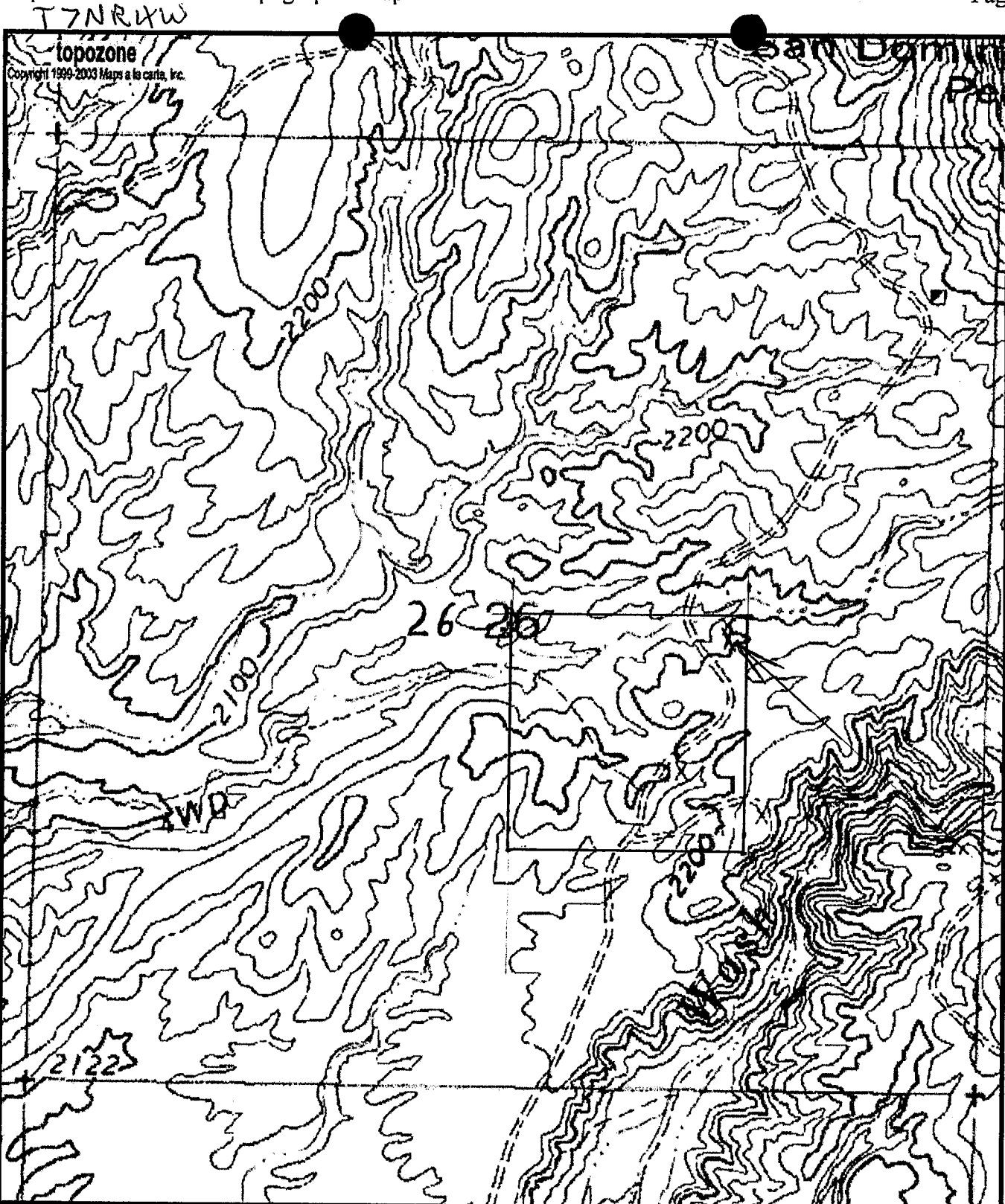
2. The type of corner and location monuments used are as follows: 1.5" X 4' PVC.

3. The bearings and distances in degrees and feet between claim corners are as depicted on the map.

Note, please see attached map.

AMC 364221

AMC ↑

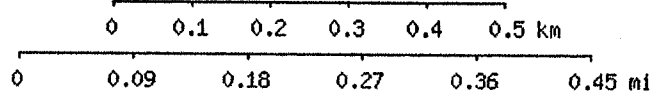


LOCATION THUNDER CANYON #7 - 40 ACRES →

AMC 364221

← CMC

AMWA STAD



Map center is UTM 12 348185E 3754515N (WGS84/NAD83)  
**Wickenburg** quadrangle  
 Projection is UTM Zone 12 NAD83 Datum

PHOENIX, AZ  
 2005 JAN 14 P 2: 57  
 RECEIVED  
 B.L.M. AZ STATE OFFICE

LOCATION NOTICE FOR PLACER MINING CLAIM

NOTICE IS HEREBY GIVEN that the Thunder Canyon #8 placer mining claim has been located by Ted & Sheila Bigelow, whose current mailing address is P.O. Box 323, Wittmann, AZ. 85361

The general course of this claim is square and it is situated in Maricopa County, Arizona.

This claim is 1320 feet in length and 1320 feet in width. This claim runs from the location monument on which this location notice is posted approximately 1280 feet in a W direction to the W end line and 1280 feet in a S direction to the S end line. This claim is marked by four monuments, one at each corner of the claim.

The location monument on which this notice is posted is situated within Section 26, Township 7 N, Range 4 W, Gila Salt River Base and Meridian, Arizona. This claim encompasses portions of the following legal subdivisions (s) (if located by legal subdivisions) or the following quarter section (s), section (s), Township (s) and Range (s) E. 1/2 SE 1/4 SW 1/4 & W. 1/2 SW 1/4 SE 1/4 Sec. 26 T. 7 N. R. 4 W., Gila Salt River Base and Meridian, Arizona.

The locality of this claim with reference to some natural object or permanent monument and additional information (if any) concerning its locality are as follows: That 40 acres of which the south end center is located at that USGS 1/2 sec marker common to Sec: 5 26 & 35 T7NR4W, GSRB&M

DATED AND POSTED on the ground this 2nd day of Jan., 2005

2005 JAN 14 P 3:01  
RECEIVED  
B.L.M. AZ STATE OFFICE

LOCATOR (s)  
1 Bigelow  
Sheila Bigelow

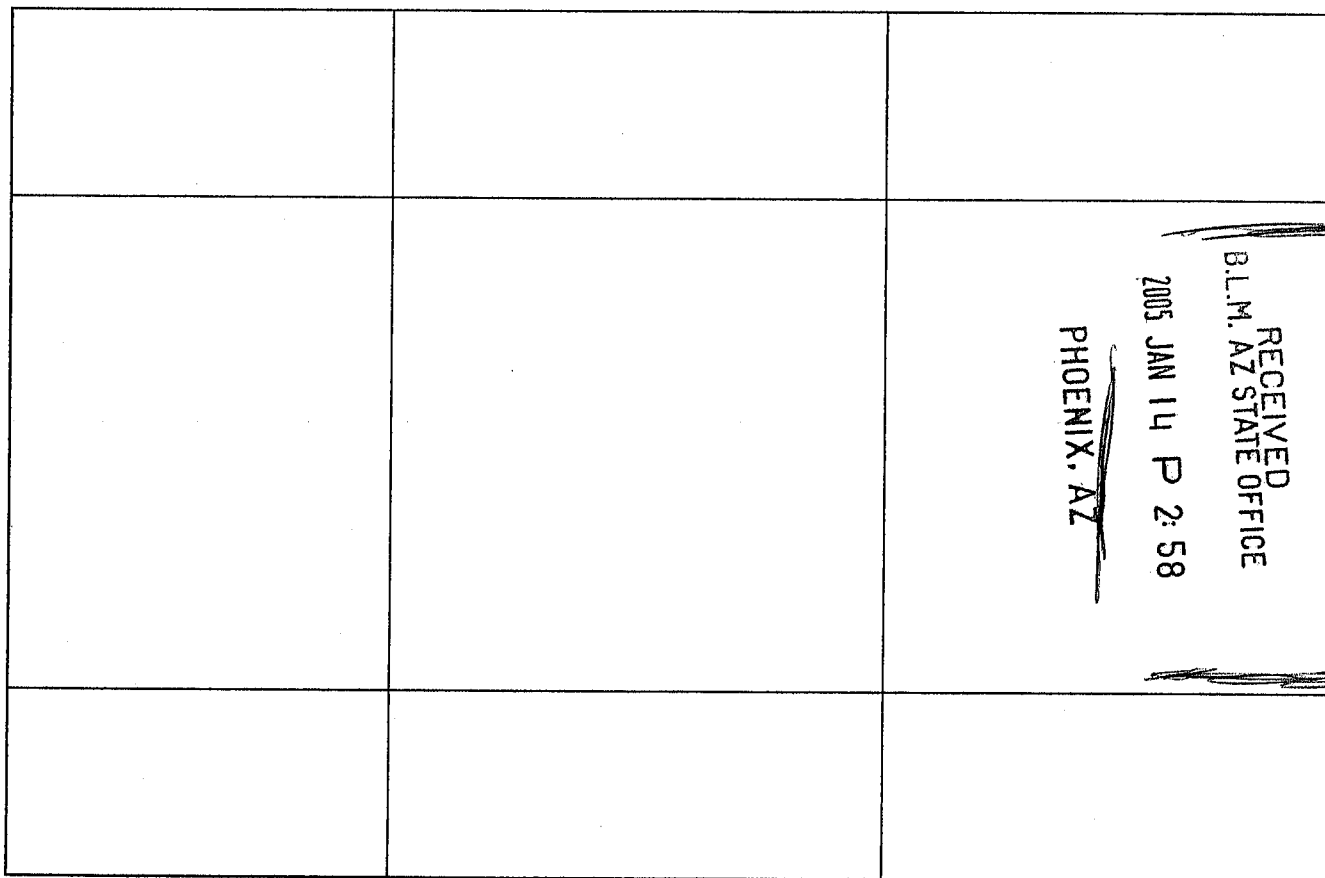
DATE STAMP

ANL 364727

ANL

CLAIM MAP

Lode ( ) Placer (✓)



Scale: 1" = \_\_\_\_\_

1. The above map depicts the Thunder Canyon #8 mining claim, which is located in Section (s) E. 1/2 SE 1/4 SW 1/4 & W 1/2 SW 1/4 26, Township 7 N, Range 4 W, Gila and Salt River Base and Meridian, Maricopa County, Arizona.

2. The type of corner and location monuments used are as follows: 1.5" x 4' P.V.C.

3. The bearings and distances in degrees and feet between claim corners are as depicted on the map.

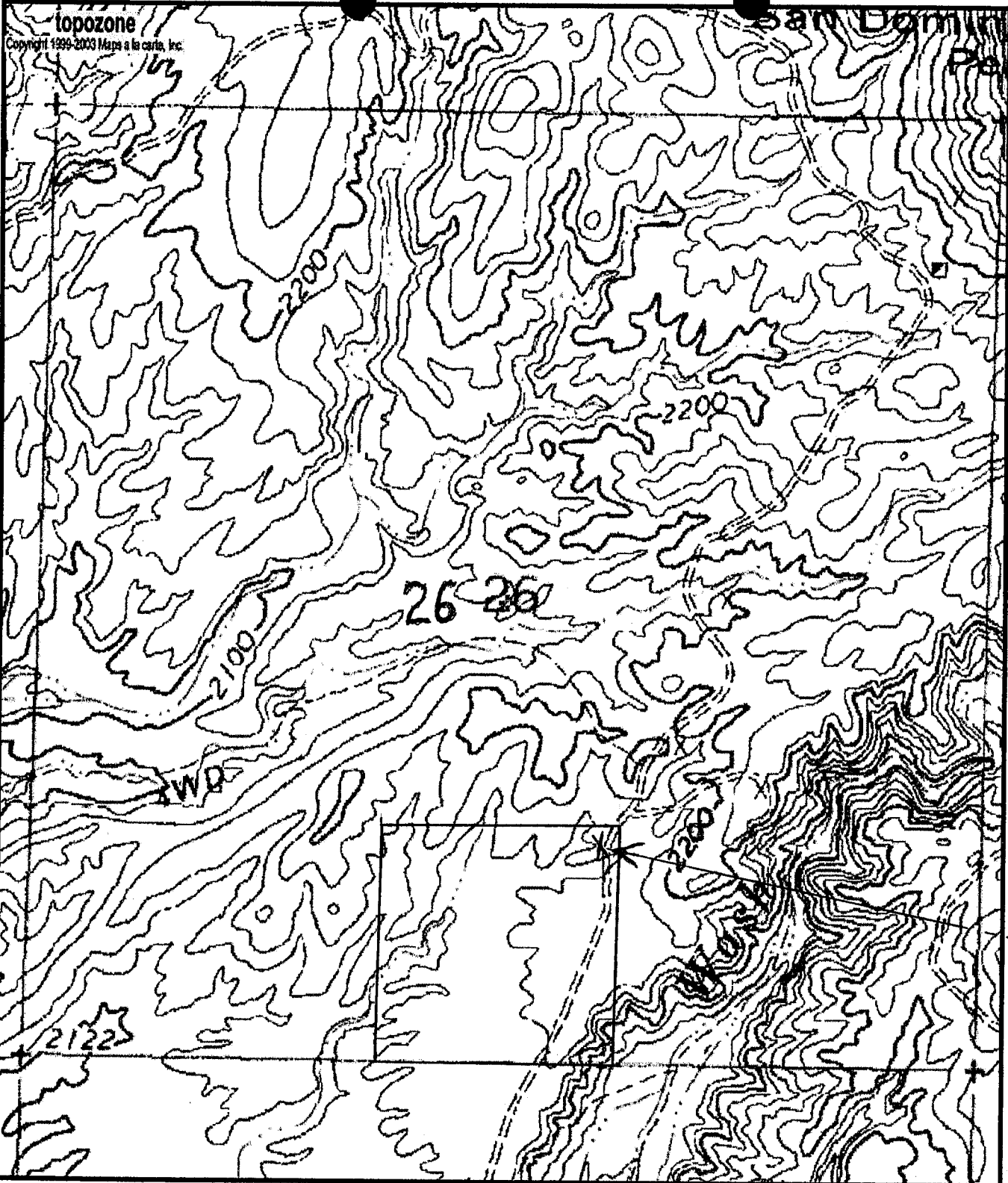
Note; please see attached map.

DATE STAMP

AMC 364222

AMC

T7NR4W



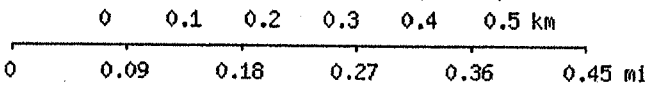
LOCATION THUNDER CANYON # 8 - 40 ACRES - AWA



AWA 364222



DATE STAMP



Map center is UTM 12 348185E 3754515N (WGS84/NAD83)  
**Wickenburg** quadrangle  
 Projection is UTM Zone 12 NAD83 Datum

\* PHOENIX AZ

RECEIVED OFFICE  
 B.L.M. AZ STATE OFFICE  
 2005 JAN 14 P 2:58

WHEN RECORD

RETURN DOCUMENT TO:

JOHN KULCZYCKYJ  
677 ROLLING HILLS LN APT 1  
LAPEER, MI 48446

**LOCATION NOTICE FOR PLACER MINING CLAIM**

Amendment BLM Serial # 364223

NOTICE IS HEREBY GIVEN that the KING MIDAS 14

\_\_\_\_\_ placer mining claim has been located by

JOHN KULCZYCKYJ whose current mailing

address is 677 ROLLING HILLS LN APT 1

LAPEER, MI. 48446

RECEIVED  
BLM & STATE OFFICE  
2016 MAR 28 P 3:49  
PHOTOGRAPHY  
BLM  
Date  
Stamp

The general course of this claim is N-S RECTANGULAR and it is situated in MARICOPA County, Arizona. This claim is 1320 feet in length and 660 feet in width.

20 Total Claim Acreage. This claim runs from the location monument on which this location notice is posted at the SW corner of the claim approximately 660 feet in a E direction to the SE end line and 1320 feet in a N direction to the NE end line. This claim is marked by four monuments, one at each corner of the claim.

The location monument on which this notice is posted is situated within Section 14, Township 7 N, Range 4 W, Gila Salt River Base and Meridian, Arizona. This claim encompasses portions of the following legal subdivision(s) if located by legal subdivision or the following quarter section(s), section(s), Township(s) and Range(s) W 1/2 NE 1/4 SE 1/4 Sec. 14 T 7 N R 4 W

\_\_\_\_\_, Gila Salt River Base and Meridian, Arizona.

The locality of this claim with reference to some natural object or permanent monument and additional information (if any) concerning its locality are as follows: THAT 20 ACRES OF WHICH THE NE CORNER IS LOCATED 660 FT W OF Sec. 14 T 7 N R 4 W CENTER OF LINE PUBLIC SURVEY MARKER The above information is shown on the attached map.

DATED AND POSTED on the ground this 26 day of MARCH, 2016.

LOCATOR(s)  AGENT

Print Name(s) JOHN KULCZYCKYJ

Signature(s) John Kulczycky

Form MCF102  
Revised July 2014

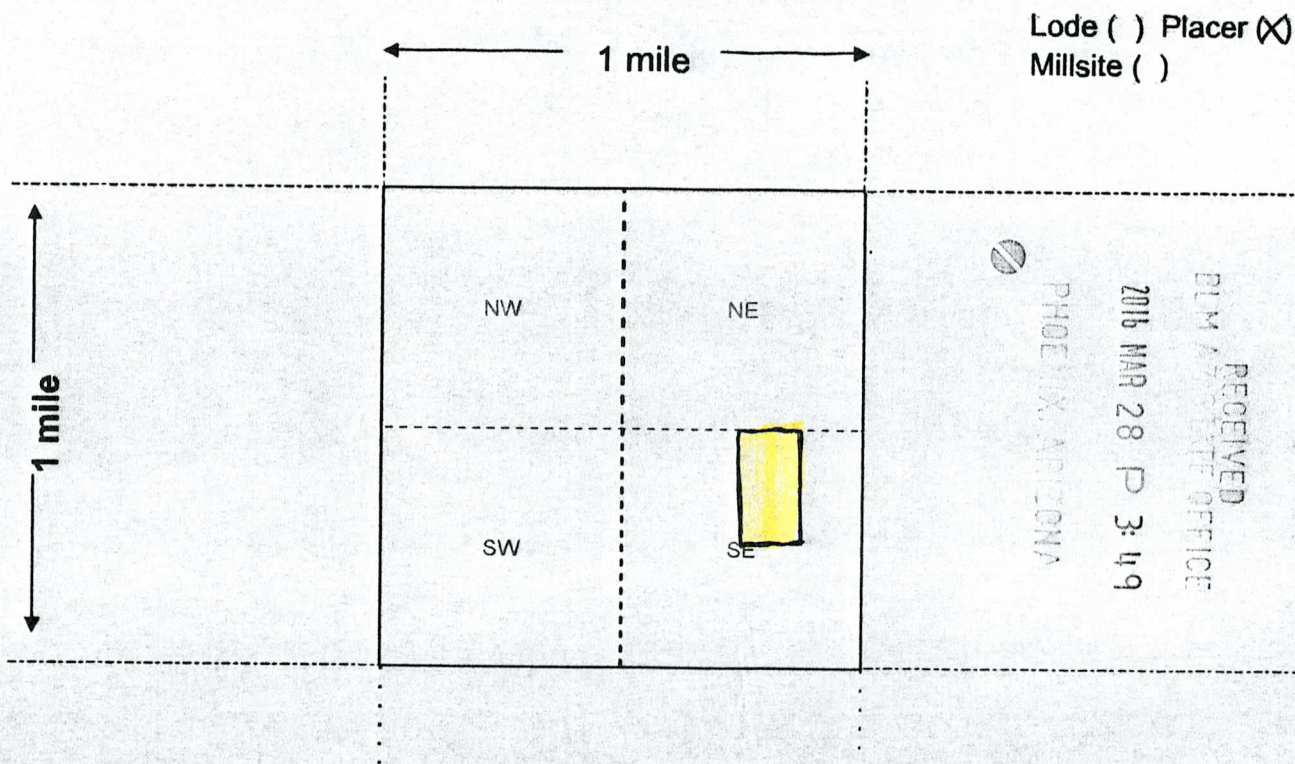
This form is available from the Arizona Geological Survey and may be reproduced.

ENTERED  
MAR 30 2016  
BY: RE

AMC 364223



### MINING CLAIM MAP



Scale: 1" = 2000 feet



1. The above map depicts the KING MIDAS 14 mining claim, which is located in Section (s) 14, Township 7 N, Range 4 W, Gila and Salt River Base and Meridian, MARICOPA County, Arizona. Total claim acreage is 20 ACRES
2. The type of corner and location monuments used are as follows: 1.5" x 5' WHITE PVC PIPE WITH CEMENTED CAP
3. The bearings and distances in degrees and feet between claim corners and to a public land survey monument are as depicted on the map.
4. If the claim is a placer or millsite claim with exterior limits conforming to legal subdivisions of the public survey, provide a legal description of the claim W 1/2 NE 1/4 SE 1/4 Sec 14 T7N R 4W

Form MCF100a  
Revised July 2014

This form is available from the Arizona Geology Survey and may be reproduced.

LOCATION NOTICE FOR PLACER MINING CLAIM

NOTICE IS HEREBY GIVEN that the KING Midas #14 placer mining claim has been located by Ted & Sheila Bigelow, whose current mailing address is P.O. Box 323 Wittmann, AZ. 85361

The general course of this claim is Square and it is situated in Maricopa County, Arizona.

This claim is 1320 feet in length and 1320 feet in width. This claim runs from the location monument on which this location notice is posted approximately 1280 feet in a W direction to the W end line and 1280 feet in a S direction to the S end line. This claim is marked by four monuments, one at each corner of the claim.

The location monument on which this notice is posted is situated within Section 14, Township 7 N, Range 4 W, Gila Salt River Base and Meridian, Arizona. This claim encompasses portions of the following legal subdivisions (s) (if located by legal subdivisions) or the following quarter section (s), section (s), Township (s) and Range (s) NE 1/4 SE 1/4 Sec. 14 T7N R4W, Gila Salt River Base and Meridian, Arizona.

The locality of this claim with reference to some natural object or permanent monument and additional information (if any) concerning its locality are as follows: That 40 acres of which the NEC is located at that U.S.G.S. 1/2 sec. marker common to sec.'s 14 & 13 T7NR4W, GSRBTM

DATED AND POSTED on the ground this 20th day of Dec., 2004

DATEZ & STAMP HERE

RECEIVED  
B.L.M. AZ STATE OFFICE

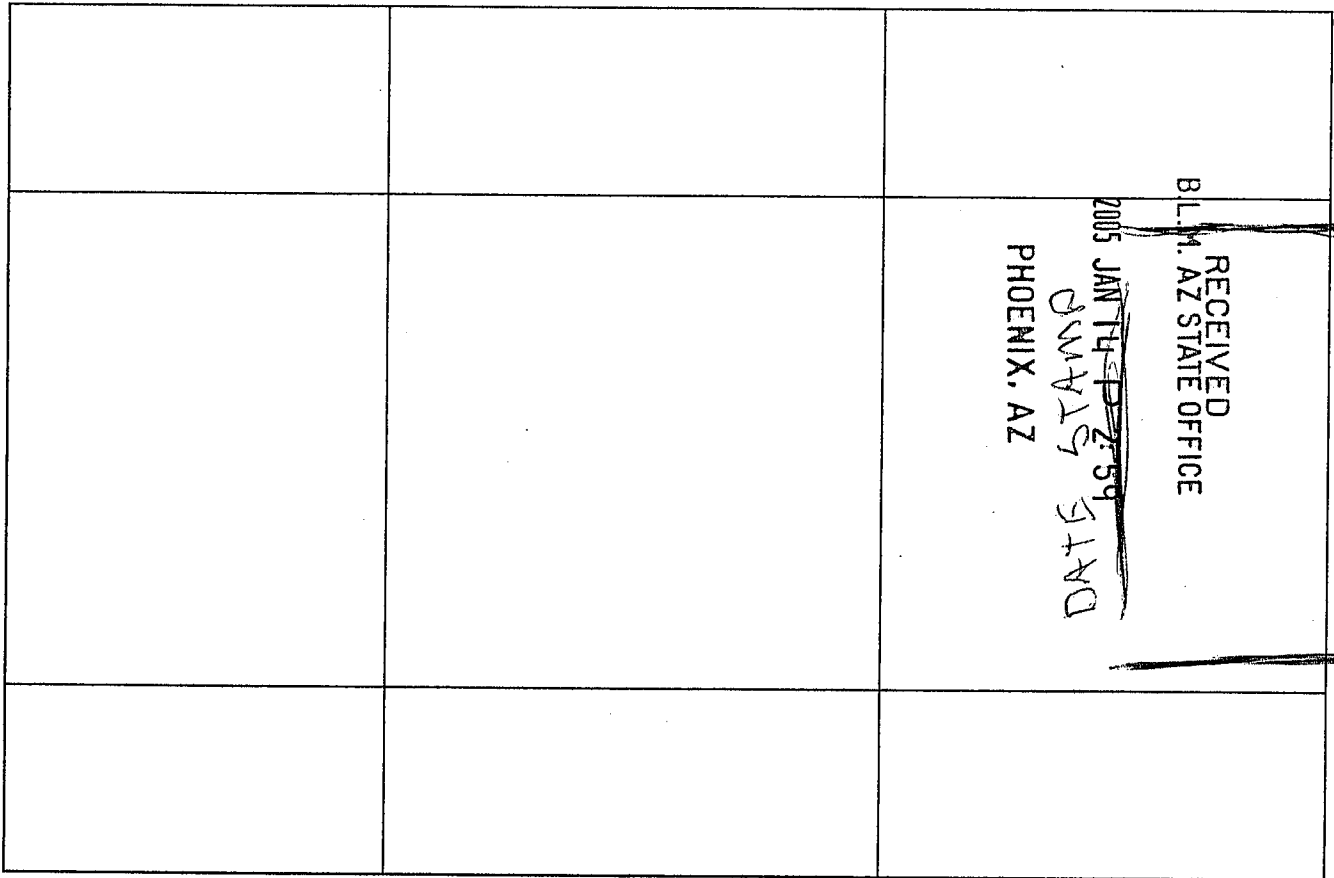
LOCATOR (S)

Sheila Bigelow

AMC 364223  
AMC  
STAMP

CLAIM MAP

Lode ( ) Placer (✓)



AMC 364223

AMC STAMP

Scale: 1" = \_\_\_\_\_

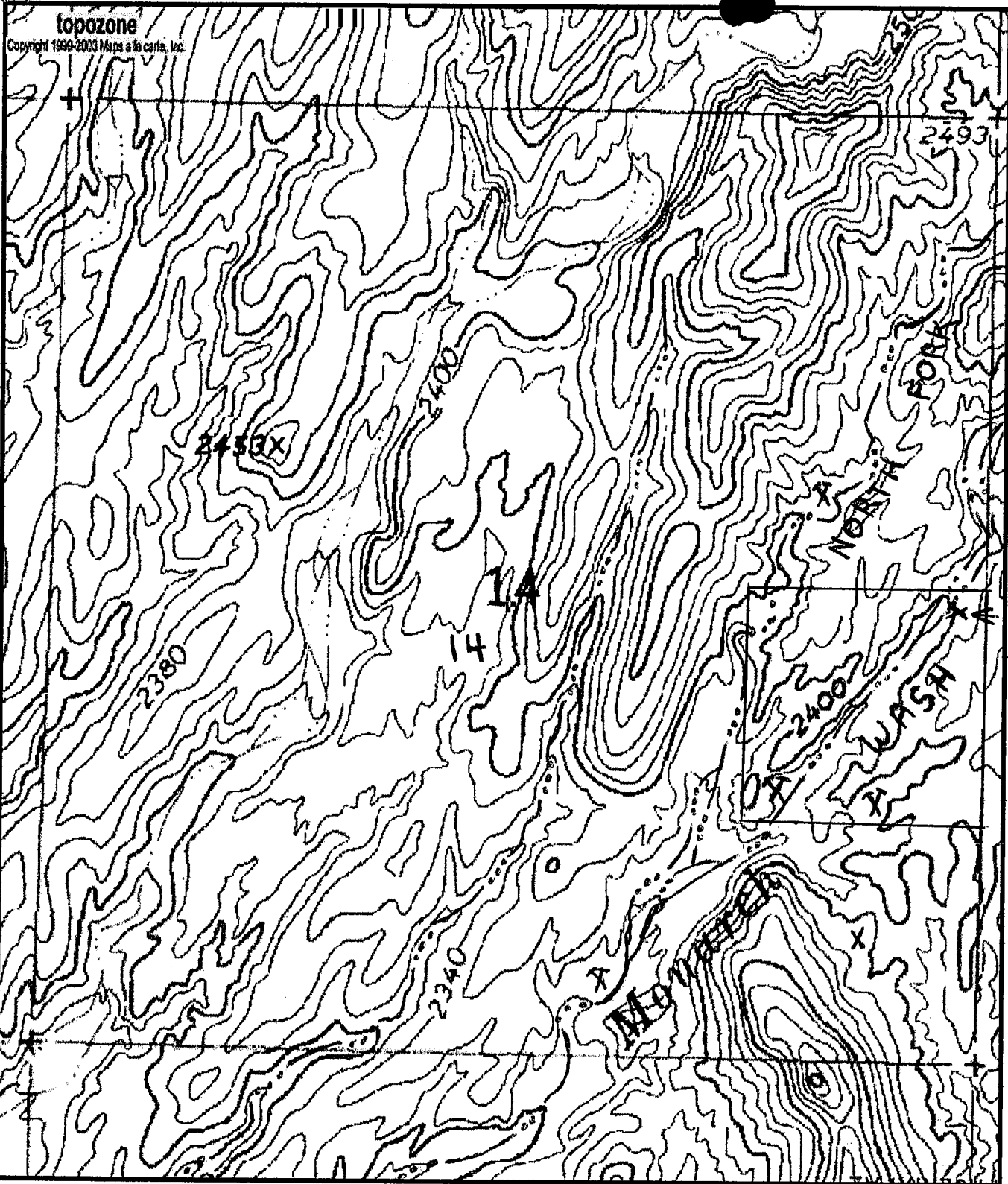
NE 1/4 SE 1/4

1. The above map depicts the KING MIDAS #14 mining claim, which is located in Section (s) 14, Township 7 N, Range 4 W, Gila and Salt River Base and Meridian, Maricopa County, Arizona.

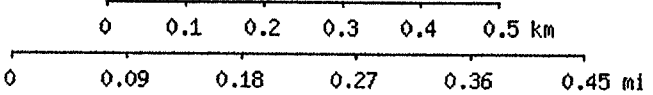
2. The type of corner and location monuments used are as follows: 1.5" x 4' PVC.

3. The bearings and distances in degrees and feet between claim corners are as depicted on the map.

Note; please see attached map.



← AWC STAMP  
AWC 364223  
LOCATION RING MIDRS #14 → 40 ACRES  
DATE STAMP  
HERE



Map center is UTM 12 348250E 3757725N (WGS84/NAD83)  
Wickenburg quadrangle  
Projection is UTM Zone 12 NAD83 Datum

RECEIVED  
B.L.M. AZ STATE OFFICE  
2005 JAN 14 P 2:59

Input Parameters for Geographic Report with Land

System Id = CR

Admin State = AZ

Geo State = AZ

Casetype begins with

Case Disp Txt = AUTHORIZED, PENDING, WITHDRAWN

Mer Twp Rng =

Mtrs = 14 0070N 0040W 014, 14 0070N 0040W 026

Commodity =

Pending Org =

Section =

Total Rows Returned: 2

RUN TIME: 02:48 PM

Adm State: AZ

UNITED STATES DEPARTMENT OF INTERIOR  
BUREAU OF LAND MANAGEMENT  
GEOGRAPHIC REPORT WITH LAND  
Sorted by Serial Number

RUN DATE: 01/14/2005  
Page 1 of 1

Serial Number: AZA 031568

Total Case Acres: 1.000

<u>Casetype</u>	<u>Case Disp</u>	14	0070N	0040W	<u>Sect</u>	<u>Sur Typ</u>	<u>Sur Num</u>	<u>Suff</u>	<u>Subdivision</u>	<u>Act Pend</u>
837000	AUTHORIZED				026	FF			PORTION OF;	

Serial Number: AZA 031569

Total Case Acres: 1.000

<u>Casetype</u>	<u>Case Disp</u>	14	0070N	0040W	<u>Sect</u>	<u>Sur Typ</u>	<u>Sur Num</u>	<u>Suff</u>	<u>Subdivision</u>	<u>Act Pend</u>
837000	AUTHORIZED				026	FF			PORTION OF;	

